







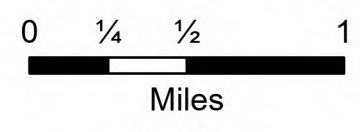
PEND OREILLE CO
SPOKANE CO



Ownership
OREGON
WA-NES-001979
10,817 acres on 08/29/23 @ 1530

-  Wildfire Perimeter
-  County Boundaries
-  WA DNR State Land
-  Private Land

- DNR Protection Type**
-  Forest Fire Protection Assessment
- Fire Protection Districts**
-  PEND OREILLE COUNTY F.P.D. 3
 -  PEND OREILLE COUNTY F.P.D. 8
 -  SPOKANE COUNTY F.P.D. 4



9/4/2023 1822
Acres from IR and Field
North American 1983 Datum.
LatLong Grid