










## IAP Transportation

10,817 acres  
 as of  
 08/29/23 @ 1530

North American  
 1983 Datum.  
 LatLong Grid

-  Helispot
-  Division Break
-  Incident Command Post

-  Drop Point
-  Camp
-  Water Source

-  Wildfire Daily Fire Perimeter
-  DNR Transportation System
-  Highway

