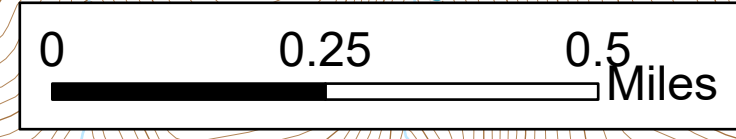
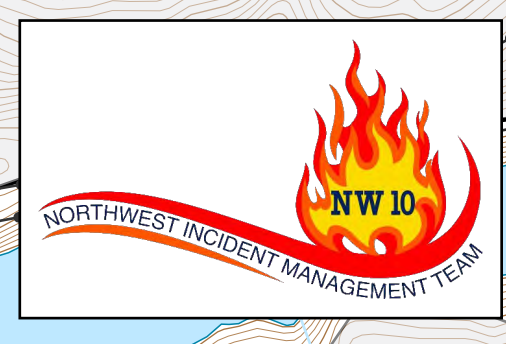
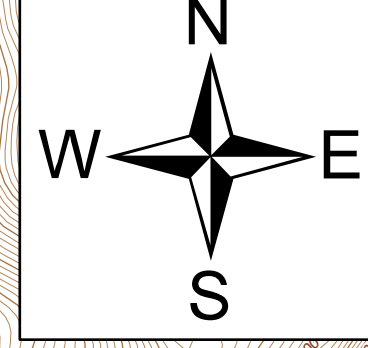


Operations

Sourdough
WA-NCP-000262
8/8/2023 Day
1711 acres at 08/08/23 0230



- Dip Site
- Helispot
- Sling Site
- Division Break
- Medical
- Drop Point
- Value at Risk
- Other
- Landmark
- Gate
- Bridge
- Structure Wrap
- Repair Point
- Repeater
- Hazard
- Water Source
- Wildfire Daily Fire Perimeter
- Pump
- Completed Fuel Break
- Completed Hand Line
- Completed Road as Line
- Planned Hand Line
- Planned Road as Line
- Access or Improved Road
- Other
- Uncontained
- Structures
- Historic Structure
- Transmission Lines
- Fuels Treatments
- Fire History
- Seattle City Light Property
- Paved Road
- Local Road
- Tunnel
- Trail
- LabelLinesOPower



8/8/2023 0753
Acres from IR and GPS
North American 1983 Datum, LatLong Grid

