

# Operations

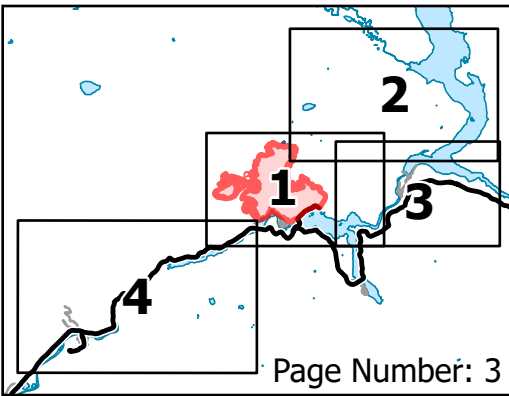
Sourdough

WA-NCP-000262

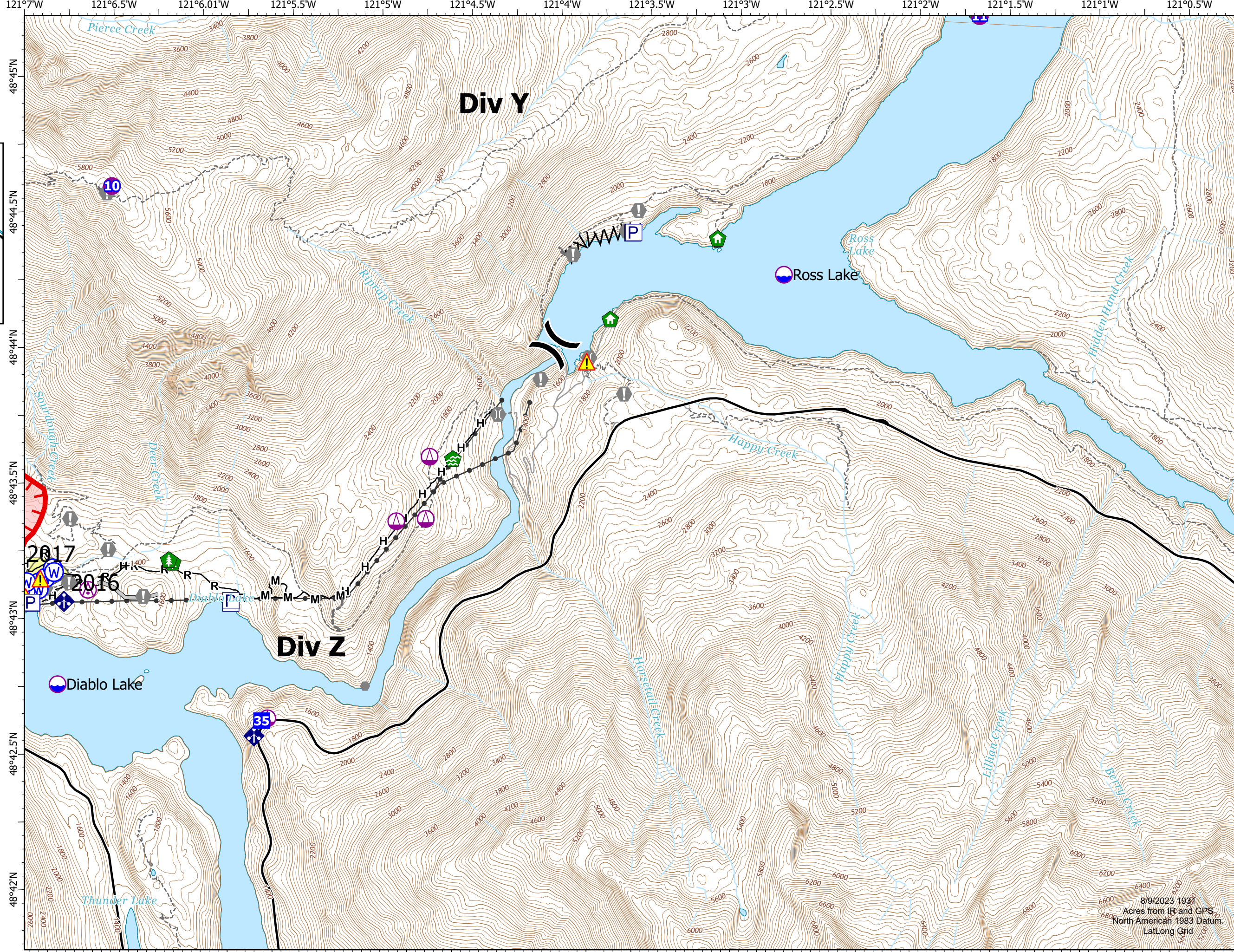

8/10/2023 Day

1748 acres at 08/09/23 0300

0 0.25 0.5 Miles



- Aerial Hazard
  - Dip Site
  - Helispot
  - Sling Site
  - Division Break
  - Drop Point
  - Value at Risk
  - Other
  - Bridge
  - Water Development or Draft Site
  - Structure Wrap
  - Repair Point
  - Hazard Tree
  - Mobile Weather Unit
  - Hazard
  - Water Source
  - Wildfire Daily Fire Perimeter
  - Completed Fuel Break
  - Completed Hand Line
  - Completed Mixed Construction Line
  - Completed Road as Line
  - Access or Improved Road
  - Other
  - Uncontained
  - Historic Structure
  - Transmission Lines
  - Fuels Treatments
  - Fire History
  - Trail
- 



8/9/2023 1933  
Acres from IR and GPS  
North American 1983 Datum  
Lat, Long Grid