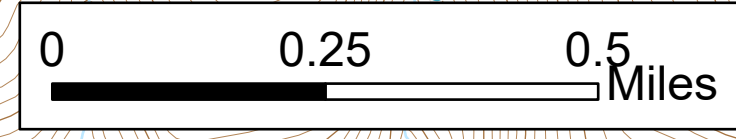
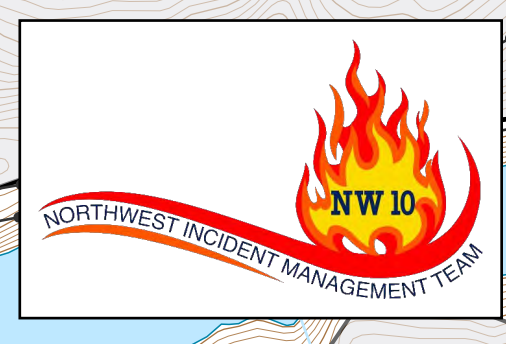
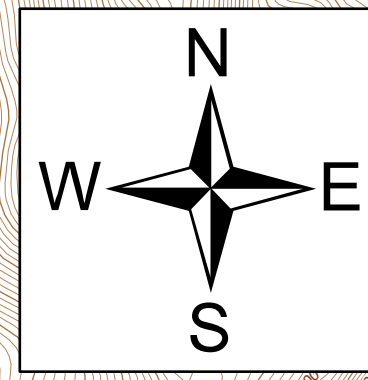


Operations

Sourdough
WA-NCP-000262
8/10/2023 Day
1809 acres at 08/09/23 1200



- Aerial Hazard
- Dip Site
- Helispot
- Sling Site
- Division Break
- Drop Point
- Value at Risk
- Other
- Landmark
- Gate
- Bridge
- Road Repair
- Repair Point
- Hazard Tree
- Mobile Weather Unit
- Repeater
- Hazard
- Water Source
- Wildfire Daily Fire Perimeter
- Pump
- Water Tank
- Completed Fuel Break
- Completed Hand Line
- Completed Mixed Construction Line
- Completed Road as Line
- Access or Improved Road
- Other
- Escape Route
- Uncontained
- Historic Structure
- Transmission Lines
- Fuels Treatments
- Fire History
- Seattle City Light Property
- Paved Road
- Local Road
- Tunnel
- Trail



8/10/2023 1227
Acres from IR and GPS
North American 1983 Datum, Lat/Long Grid

