





















# Pilot

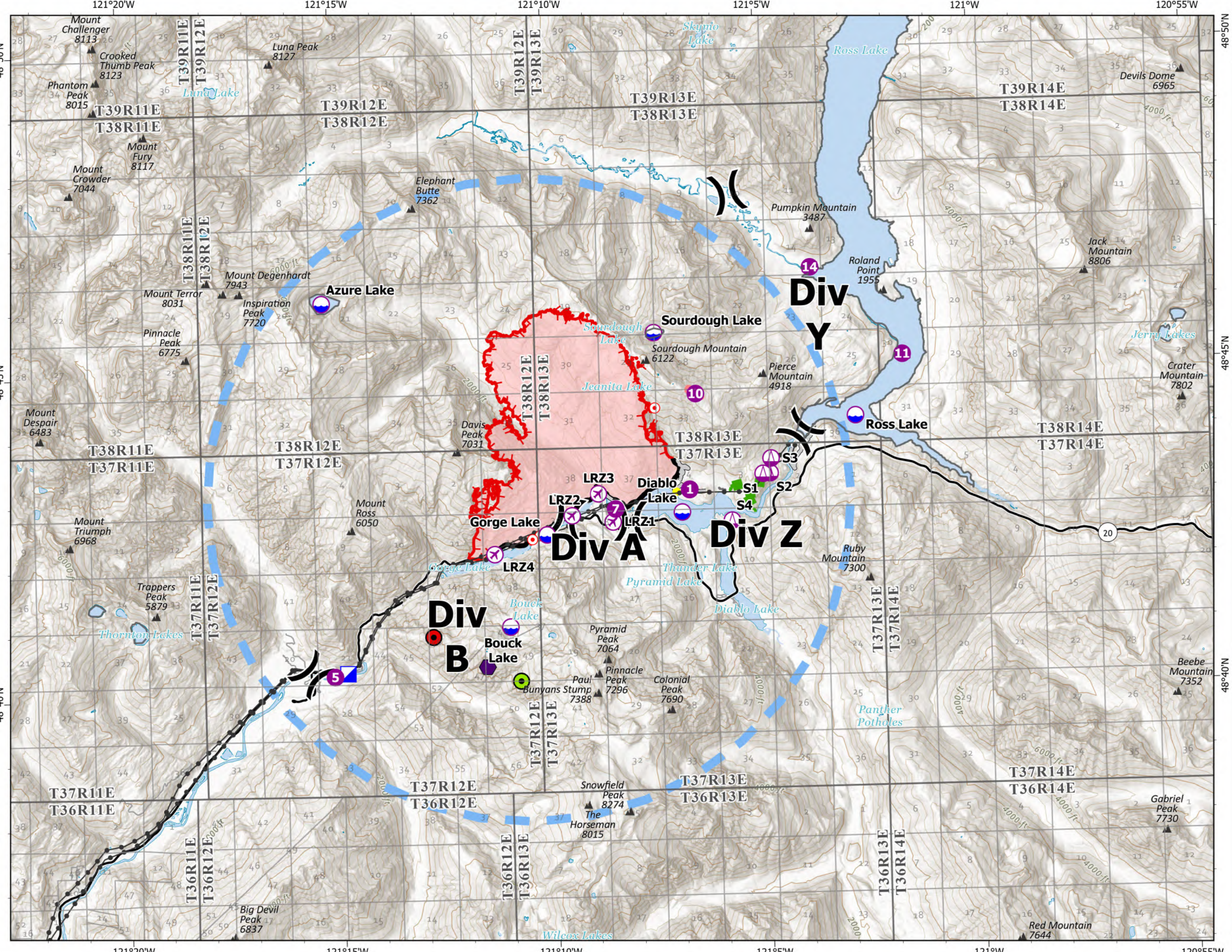
## Sourdough

### WA-NCP-000262

#### 8/27/2023

6138 acres at 08/24/23 @2126

-  Aerial Hazard
-  UAS Launch & Recovery
-  Dip Site
-  Helispot
-  Sling Site
-  Division Break
-  Incident Command Post
-  Hot Spot - Spot Fire
-  Access or Improved Road
-  Highlighted Feature
-  Other
-  Escape Route
-  Retardant Drop
-  Temporary Flight Restriction
-  Contained
-  Uncontained
-  Transmission Lines
-  Ladder Falls
-  Ladder Ridge
-  Ladder LZ




0 1 2 Miles

8/26/2023 2004  
 Acres from IR and GPS  
 North American 1983 Datum. LatLong Grid



FC Point Type	Label	Elevation (Feet)	Comments	Latitude WGS84 DDM	Longitude WGS84 DDM
Aerial Hazard		1332	Power lines south of Helispot	48° 43.101' N	121° 06.727' W
Airstrip or Airport	LRZ1	1163	UAS Launch and receive site (LRZ1)	48° 42.626' N	121° 08.535' W
Airstrip or Airport	LRZ2	889	UAS Launch and receive site (LRZ2)	48° 42.737' N	121° 09.501' W
Airstrip or Airport	LRZ3	898	UAS Launch and receive site (LRZ3)	48° 43.069' N	121° 08.866' W
Airstrip or Airport	LRZ4	962	UAS LRZ West Flank LRZ 4	48° 42.163' N	121° 11.334' W
Dip Site	Azure Lake	4060	Azure Lake	48° 46.106' N	121° 15.270' W
Dip Site	Bouck Lake			48° 41.034' N	121° 11.001' W
Dip Site	Diablo Lake	1204	Diablo Lake	48° 42.755' N	121° 06.909' W
Dip Site	Gorge Lake	876	Gorge Lake	48° 42.450' N	121° 10.098' W
Dip Site	Ross Lake	1553	Ross Lake	48° 44.198' N	121° 02.801' W
Dip Site	Sourdough Lake	4617	Sourdough Lake	48° 45.549' N	121° 07.485' W
Helibase	1	265	Concrete Helibase	48° 31.821' N	121° 45.526' W
Helibase	3	361	Marblemount Helibase	48° 32.350' N	121° 26.838' W
Helispot	1	1329	Approved helispot for type 2 and 3. REAF KR 8/24: invasive plants present - Ox-Eye Daisy, St John's Wort.	48° 43.106' N	121° 06.723' W
Helispot	10	5935	Sourdough Lookout LZ	48° 44.588' N	121° 06.537' W
Helispot	11	1601	Approved for Type 3	48° 45.133' N	121° 01.672' W
Helispot	14	1598	Beaver HS. ~100' onshore beach. Grassy	48° 46.510' N	121° 03.789' W
Helispot	5	504	Newhalem LZ	48° 40.314' N	121° 15.134' W
Helispot	7	895	Diablo LZ	48° 42.827' N	121° 08.469' W
Hot Spot - Spot Fire		900	30ft by 30ft	48° 42.440' N	121° 10.261' W
Hot Spot - Spot Fire		947	1/10th of an acre	48° 42.382' N	121° 10.442' W
Hot Spot - Spot Fire		4288		48° 44.380' N	121° 07.500' W
Incident Command Post		514		48° 40.361' N	121° 14.830' W
Sling Site	S1	2223	Label as S1	48° 43.325' N	121° 04.998' W
Sling Site	S2	1958	Ross Sling DIV Zulu 150' Long Line	48° 43.331' N	121° 04.833' W
Sling Site	S3	1771	Label as S3	48° 43.560' N	121° 04.803' W
Sling Site	S4	1711		48° 42.610' N	121° 05.744' W

Name	Latitude	Longitude
Ladder Ridge	48° 40.900' N	121° 12.811' W
Ladder LZ	48° 40.420' N	121° 11.561' W
Ladder Falls	48° 40.19' N	121° 10.781' W