
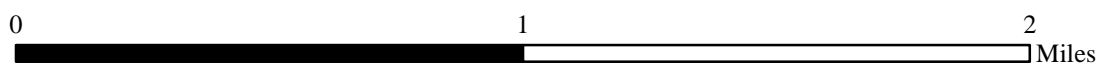






Source: Esri, Maxar, Earthstar Geographics, and the GIS User Community

**INFRARED MAP  
SOURDOUGH  
WA-NCP-000262**  
Infrared (Interpreted) Acres: 2,586  
August 12, 2023 @ 2052 PDT



*IRIN: Cheron Ferland  
Duluth, MN  
Nad 83 Zone 10*



-  IR Isolated Heat Source
-  IR Heat Perimeter
-  IR Intense Heat
-  IR Scattered Heat