
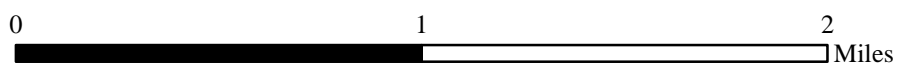






Source: Esri, Maxar, Earthstar Geographics, and the GIS User Community

**INFRARED MAP
SOURDOUGH
WA-NCP-000262**
Infrared (Interpreted) Acres: 2,954
August 14, 2023 @ 0055 PDT



*IRIN: Cheron Ferland
Duluth, MN
Nad 83 Zone 10*



	IR Isolated Heat Source
	IR Heat Perimeter
	IR Intense Heat
	IR Scattered Heat