




IAP
Div Y
Sourdough
WA-NCP-000262
8/29/2023
6234 acres at 08/28/23 @2346

- Pump
- Water Tank
- Helispot
- Division Break
- Drop Point
- Completed Fuel Break
- Completed Hand Line
- Completed Mixed Construction Line
- Completed Road as Line
- Access or Improved Road
- Other
- Escape Route
- Retardant Drop
- Contained
- Uncontained
- Local Connector
- Local Road
- Trail

0 0.4 0.8 1.6 North American Datum Miles Lat/Long Grid

8/29/2023 0919
 Acres from IR and GPS