

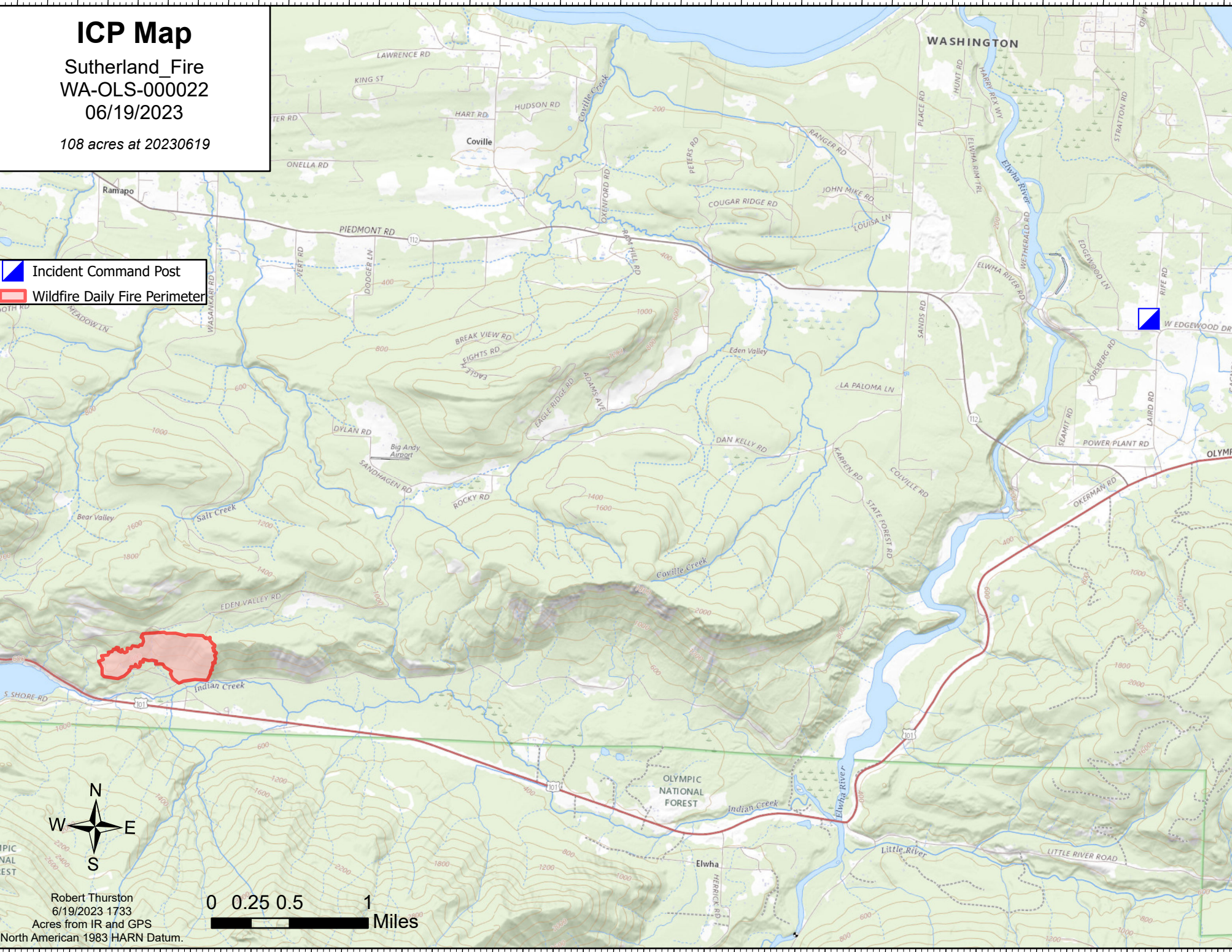


ICP Map
Sutherland_Fire
WA-OLS-000022
06/19/2023
108 acres at 20230619

 Incident Command Post
 Wildfire Daily Fire Perimeter



Robert Thurston
6/19/2023 1733
Acres from IR and GPS
North American 1983 HARN Datum.

0 0.25 0.5 1 Miles