

123°41'W







123°40.5'W

123°40'W

# IAP Map

Sutherland\_Fire  
WA-OLS-000022  
06/19/2023

108 acres at 20230619

-  Division Break
-  Drop Point
-  Label Point
-  Escape Route
-  Uncontained
-  Structures

## DIV W

## DIV A

EDEN VALLEY RD

Indian Creek

OLYMPIC HWY



Robert Thurston  
6/19/2023 1710  
Acres from IR and GPS  
North American 1983 HARN Datum.



123°41'W

123°40.5'W

123°40'W

48°5'N

48°5'N

48°4.5'N

48°4.5'N