




**ICP Map**  
 Sutherland\_Fire  
 WA-OLS-000022  
 06/20/2023  
 108 acres at 20230619

-  Incident Command Post
-  Wildfire Daily Fire Perimeter
-  Pump



Robert Thurston  
 6/20/2023 1727  
 Acres from IR and GPS  
 North American 1983 HARN Datum.

0 0.25 0.5 1 Miles

Map coordinates: 123°41.5'W to 123°31.5'W (Longitude) and 48°3.5'N to 48°8'N (Latitude).

Map labels include: LAWRENCE RD, KING ST, HUDSON RD, COVILLE, COUGAR RIDGE RD, JOHN MIKE RD, LOUISA LN, WASHINGTON, ELWHA RIVER, EDEN VALLEY, LA PALOMA LN, OLYMPIC NATIONAL FOREST, ELWHA, LITTLE RIVER, and many others.