










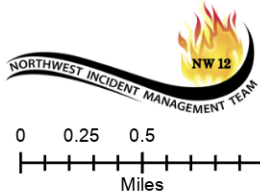
Tunnel Five

WA-SES-000336

Public Information Map

07/05/2023 Day Shift
533 acres at 07/05/2023 @ 0030

-  Closure
-  Uncontained Fire Edge
-  Fire Area
-  Other
-  US Fish and Wildlife Service
-  WA State Parks and Recreation Commission
-  Local Government
-  State
-  US Forest Service (USFS)



Disclaimer:

While NW IMT12 makes every effort to represent the data shown on these maps as completely and accurately as possible, no warranty is given, expressed or implied, as to the accuracy, reliability, or completeness of these data. In addition, NW IMT12 and/or other participating agencies shall not be held liable for improper or incorrect use of the data described and/or contained herein. Graphical representations provided by the use of this data does not represent any legal description of the data herein and are provided only as a general representation of the data. No indication/statement of fire containment is given, expressed or implied by this product.

More Information:

<http://inciweb.nwgc.gov>



S. Bushnell
07 05 23
0817 Hours

