



Winona WA-WFS-417 IAP Map

08/20/23 Shift








Perimeter as of: 08/19/23 @ 1640
2525 ac


Legend

Event Polygon




-  Other
-  Prescribed Fire
-  Wildfire Daily Fire Perimeter

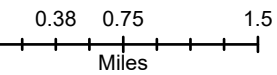
type

-  Hazard
-  Hay
-  Structure
-  Structure, Lost
-  Structure, Damaged
-  Structure, Barn
-  Division Break

 Dozer Line

Major Roads and Forest Roads

-  Interstates and US Highways
-  State Routes
-  Major Roads



RB
08 19 23
1649 Hours

