




- ⌋ Division Break
- Drop Point
- Ⓢ Staging Area
- ⌒ Bridge
- ⌘ Completed Dozer Line
- ⌘ Completed Hand Line
- Completed Road as Line
- ⌘ Planned Dozer Line
- ⌘ Uncontained
- ⌘ Wildfire Daily Fire Perimeter
- ⌘ USFS Wilderness
- Secondary Hwy
- ==== 4WD
- ⌘ Barricade/Signed
- ⌘ Closed/Locked Gate
- ⌘ Open Gate
- Ⓟ Parking



# OPERATIONS

## Pyramid OR-WIF-240210

July 24, 2024

SCAN ME

NAD 1983 UTM Zone 10N Scale: 1:24,000

**OPERATIONS**  
July 24, 2024

**OPERATIONS**  
July 24, 2024