


















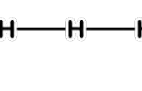
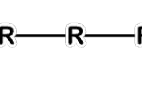













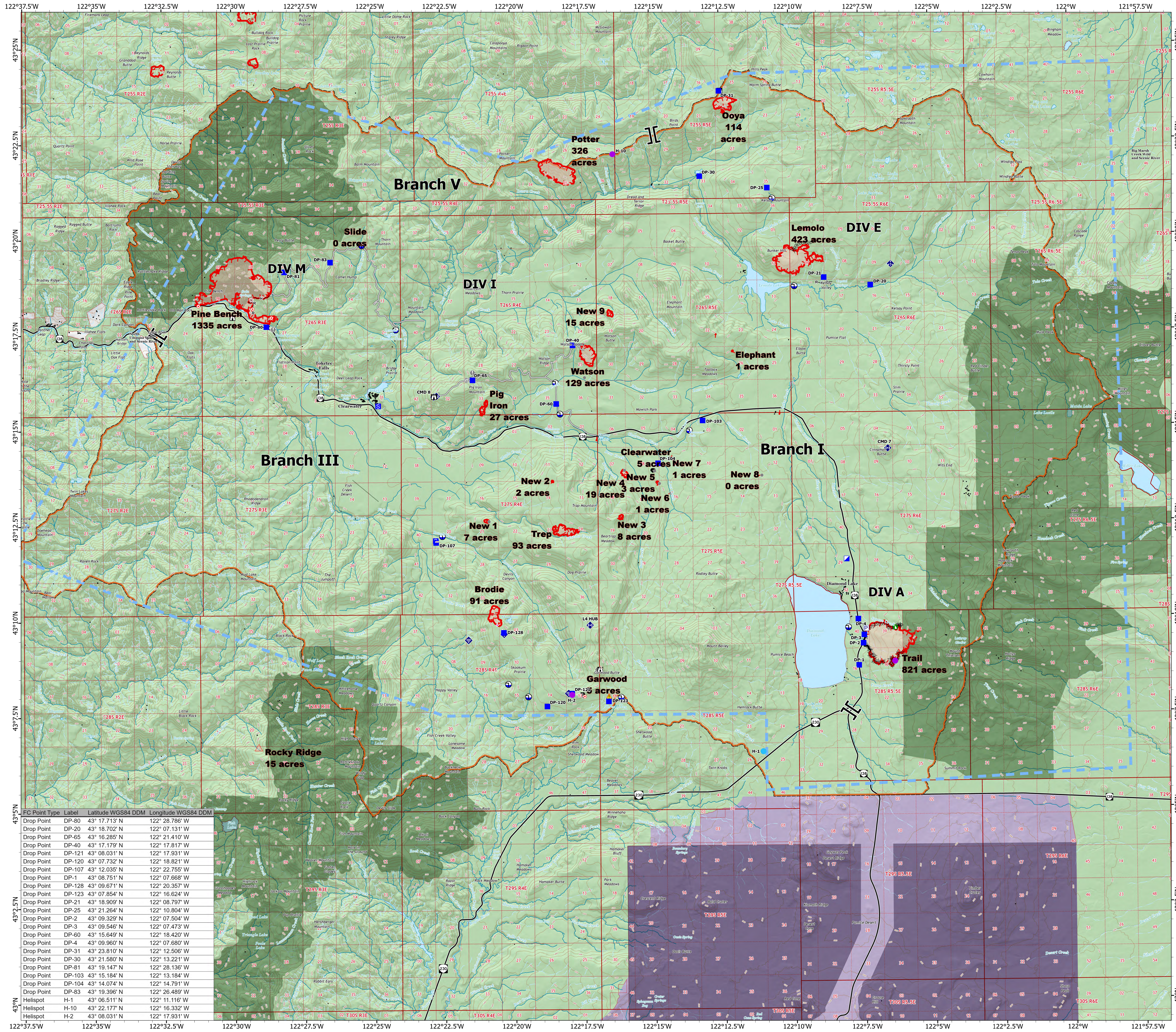
Air OPS Map

Diamond Complex
OR-UPF-240303

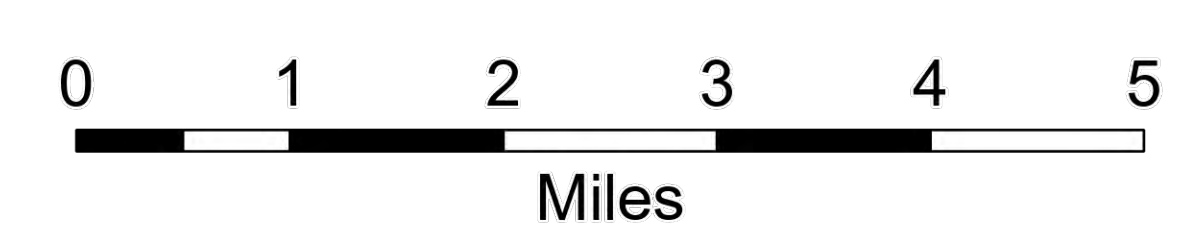

07/24/2024

3,425 acres at 07/23/2024 1000

-  Pump
-  Helispot
-  Branch Break
-  Incident Command Post
-  Drop Point
-  Staging Area
-  Lookout
-  Hot Spot - Spot Fire
-  Value at Risk
-  Other
-  Gate
-  Dozer Push
-  Mobile Weather Unit
-  Internet Access
-  Repeater
-  Hazard
-  Draft Site
-  Completed Dozer Line
-  Completed Hand Line
-  Completed Road as Line
-  Proposed Line
-  Access Route
-  Temporary Flight Restriction
-  Contained
-  Uncontained
-  Wildfire Daily Fire Perimeter
-  Structures
-  Diamond Lake Ranger District
-  National Park Service (NPS)
-  US Forest Service (USFS)
-  NPS Wilderness
-  USFS Wilderness



FC Point Type	Label	Latitude WGS84 DDM	Longitude WGS84 DDM
Drop Point	DP-80	43° 17.713' N	122° 28.786' W
Drop Point	DP-20	43° 18.702' N	122° 07.131' W
Drop Point	DP-65	43° 16.285' N	122° 21.410' W
Drop Point	DP-40	43° 17.179' N	122° 17.817' W
Drop Point	DP-121	43° 08.031' N	122° 17.931' W
Drop Point	DP-120	43° 07.732' N	122° 18.821' W
Drop Point	DP-107	43° 12.035' N	122° 22.755' W
Drop Point	DP-1	43° 08.751' N	122° 07.668' W
Drop Point	DP-128	43° 09.671' N	122° 20.357' W
Drop Point	DP-123	43° 07.854' N	122° 16.624' W
Drop Point	DP-21	43° 18.909' N	122° 08.797' W
Drop Point	DP-25	43° 21.264' N	122° 10.804' W
Drop Point	DP-2	43° 09.329' N	122° 07.504' W
Drop Point	DP-3	43° 09.546' N	122° 07.473' W
Drop Point	DP-60	43° 15.649' N	122° 18.420' W
Drop Point	DP-4	43° 09.960' N	122° 07.680' W
Drop Point	DP-31	43° 23.810' N	122° 12.506' W
Drop Point	DP-30	43° 21.580' N	122° 13.221' W
Drop Point	DP-81	43° 19.147' N	122° 28.136' W
Drop Point	DP-103	43° 15.184' N	122° 13.184' W
Drop Point	DP-104	43° 14.074' N	122° 14.791' W
Drop Point	DP-83	43° 19.396' N	122° 26.489' W
Helispot	H-1	43° 06.511' N	122° 11.116' W
Helispot	H-10	43° 22.177' N	122° 16.332' W
Helispot	H-2	43° 08.031' N	122° 17.931' W



NW Team 7 GIS | 7/23/2024 2042

