

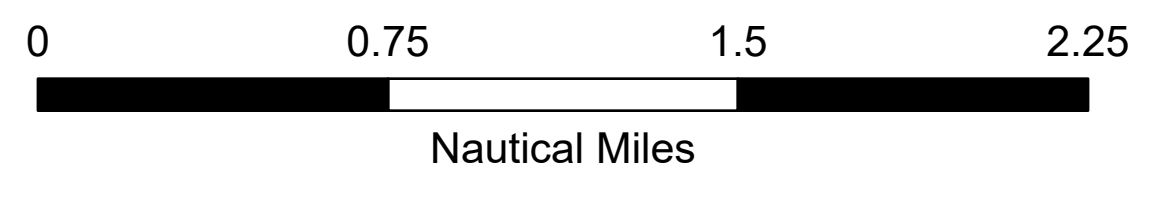

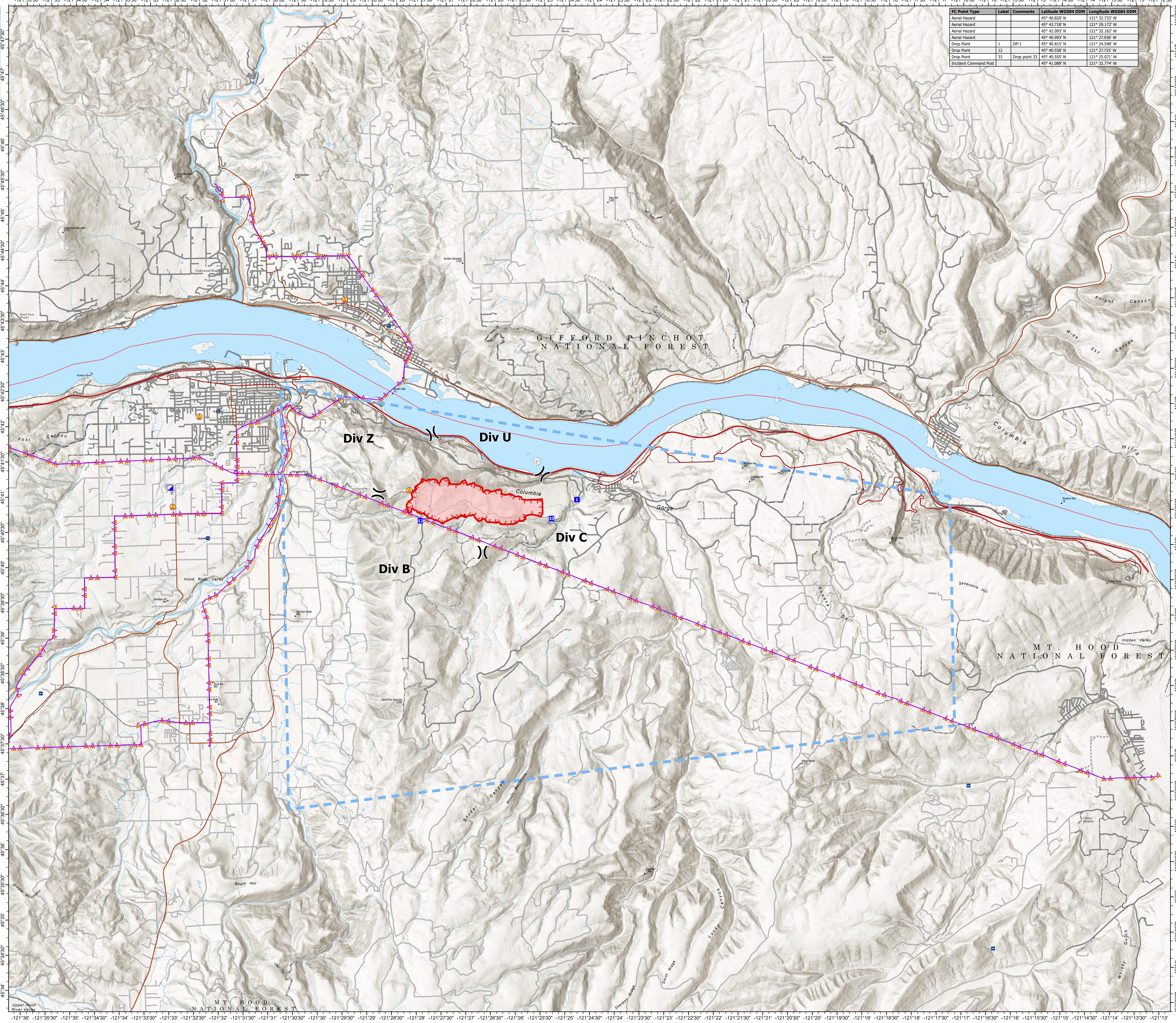
Air Operations

Microwave Tower
OR-954S-000661
07/24/2024
704 acres
at 07/23/2024 1209 Hrs



FC Point Type	Label	Comments	Latitude WGS84 DDM	Longitude WGS84 DDM
Aerial Hazard			45° 40.820' N	121° 32.733' W
Aerial Hazard			45° 43.718' N	121° 29.172' W
Aerial Hazard			45° 42.093' N	121° 32.162' W
Aerial Hazard			45° 40.993' N	121° 27.936' W
Drop Point	1	DP-1	45° 40.815' N	121° 24.948' W
Drop Point	12		45° 40.558' N	121° 27.225' W
Drop Point	33	Drop point 33	45° 40.555' N	121° 25.071' W
Incident Command Post			45° 41.089' N	121° 32.774' W

- Aerial Hazard
- Division Break
- Incident Command Post
- Drop Point
- Aerial Hazard
- Temporary Flight Restriction
- Uncontained
- Wildfire Daily Fire Perimeter



Mapworks/Trimble
7/23/2024 2:49 PM
North American 1983 Datum, Lat/Long Grid