

Air OPS Map

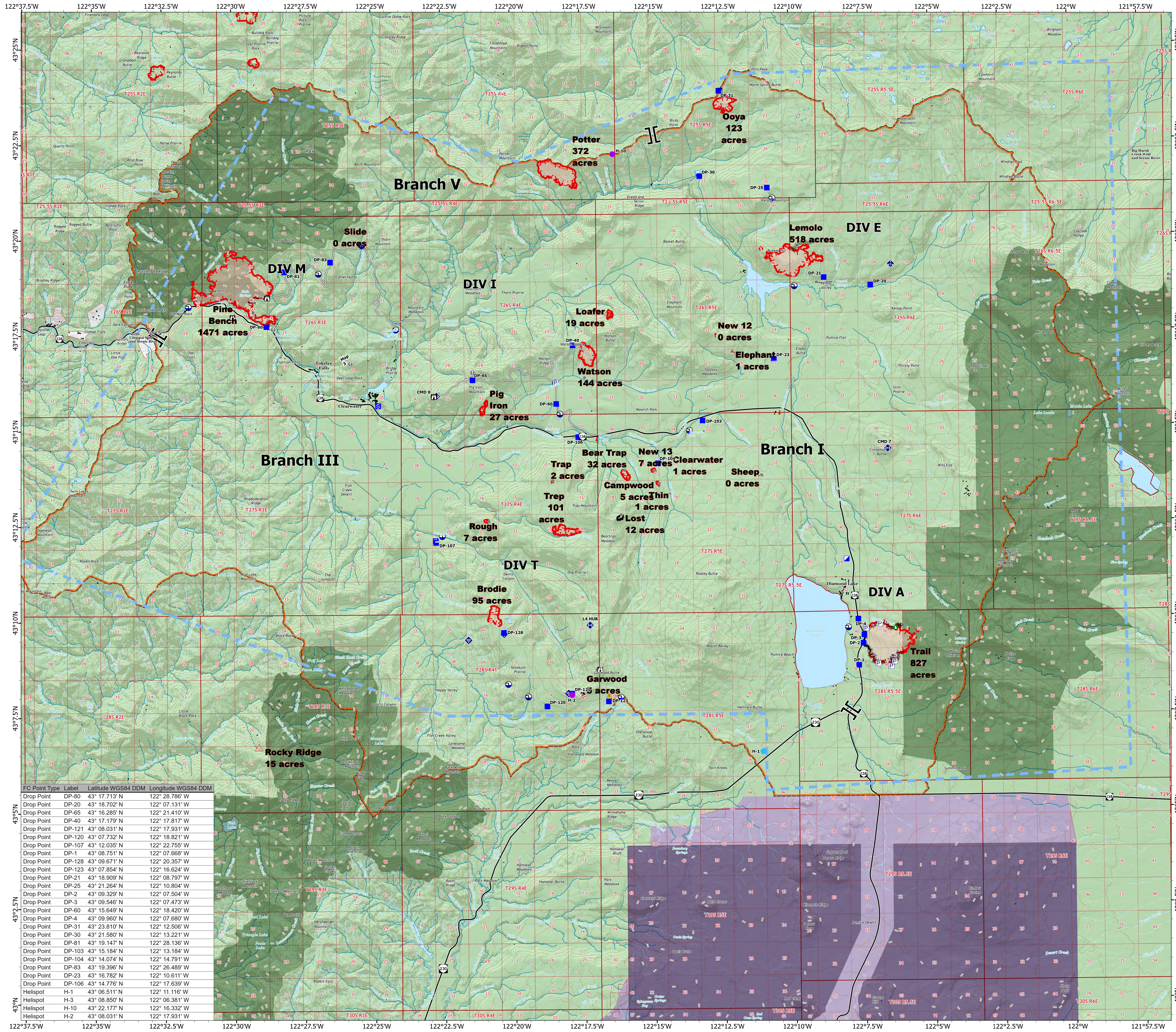
Diamond Complex

OR-UPF-240303

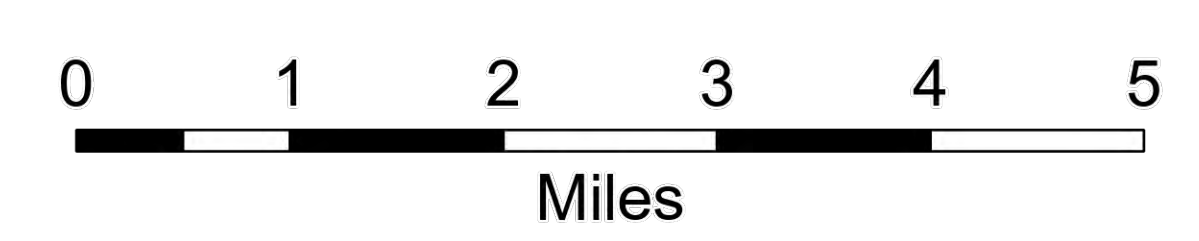

07/25/2024

3,769 acres at 07/24/2024 0101

- Pump
- Helispot
- Branch Break
- Incident Command Post
- Drop Point
- Staging Area
- Lookout
- Hot Spot - Spot Fire
- Value at Risk
- Other
- Gate
- Dozer Push
- Mobile Weather Unit
- Internet Access
- Repeater
- Hazard
- Draft Site
- Completed Dozer Line
- Completed Hand Line
- Completed Road as Line
- Proposed Line
- Access Route
- Temporary Flight Restriction
- Contained
- Uncontained
- Wildfire Daily Fire Perimeter
- Structures
- Diamond Lake Ranger District
- National Park Service (NPS)
- US Forest Service (USFS)
- NPS Wilderness
- USFS Wilderness



FC Point Type	Label	Latitude WGS84 DDM	Longitude WGS84 DDM
Drop Point	DP-80	43° 17.713' N	122° 28.786' W
Drop Point	DP-20	43° 18.702' N	122° 07.131' W
Drop Point	DP-65	43° 16.285' N	122° 21.410' W
Drop Point	DP-40	43° 17.179' N	122° 17.817' W
Drop Point	DP-121	43° 08.031' N	122° 17.931' W
Drop Point	DP-120	43° 07.732' N	122° 18.821' W
Drop Point	DP-107	43° 12.035' N	122° 22.755' W
Drop Point	DP-1	43° 08.751' N	122° 07.668' W
Drop Point	DP-128	43° 09.671' N	122° 20.357' W
Drop Point	DP-123	43° 07.854' N	122° 16.624' W
Drop Point	DP-21	43° 18.909' N	122° 08.797' W
Drop Point	DP-25	43° 21.264' N	122° 10.804' W
Drop Point	DP-2	43° 09.329' N	122° 07.504' W
Drop Point	DP-3	43° 09.545' N	122° 07.473' W
Drop Point	DP-60	43° 15.649' N	122° 18.420' W
Drop Point	DP-4	43° 09.960' N	122° 07.680' W
Drop Point	DP-31	43° 23.810' N	122° 12.506' W
Drop Point	DP-30	43° 21.580' N	122° 13.221' W
Drop Point	DP-81	43° 19.147' N	122° 28.136' W
Drop Point	DP-103	43° 15.184' N	122° 13.184' W
Drop Point	DP-104	43° 14.074' N	122° 14.791' W
Drop Point	DP-83	43° 19.396' N	122° 26.489' W
Drop Point	DP-23	43° 16.782' N	122° 10.611' W
Drop Point	DP-106	43° 14.776' N	122° 17.639' W
Helispot	H-1	43° 06.511' N	122° 11.116' W
Helispot	H-3	43° 08.850' N	122° 06.381' W
Helispot	H-10	43° 22.177' N	122° 16.332' W
Helispot	H-2	43° 08.031' N	122° 17.931' W



NW Team 7 GIS | 7/24/2024 008

