









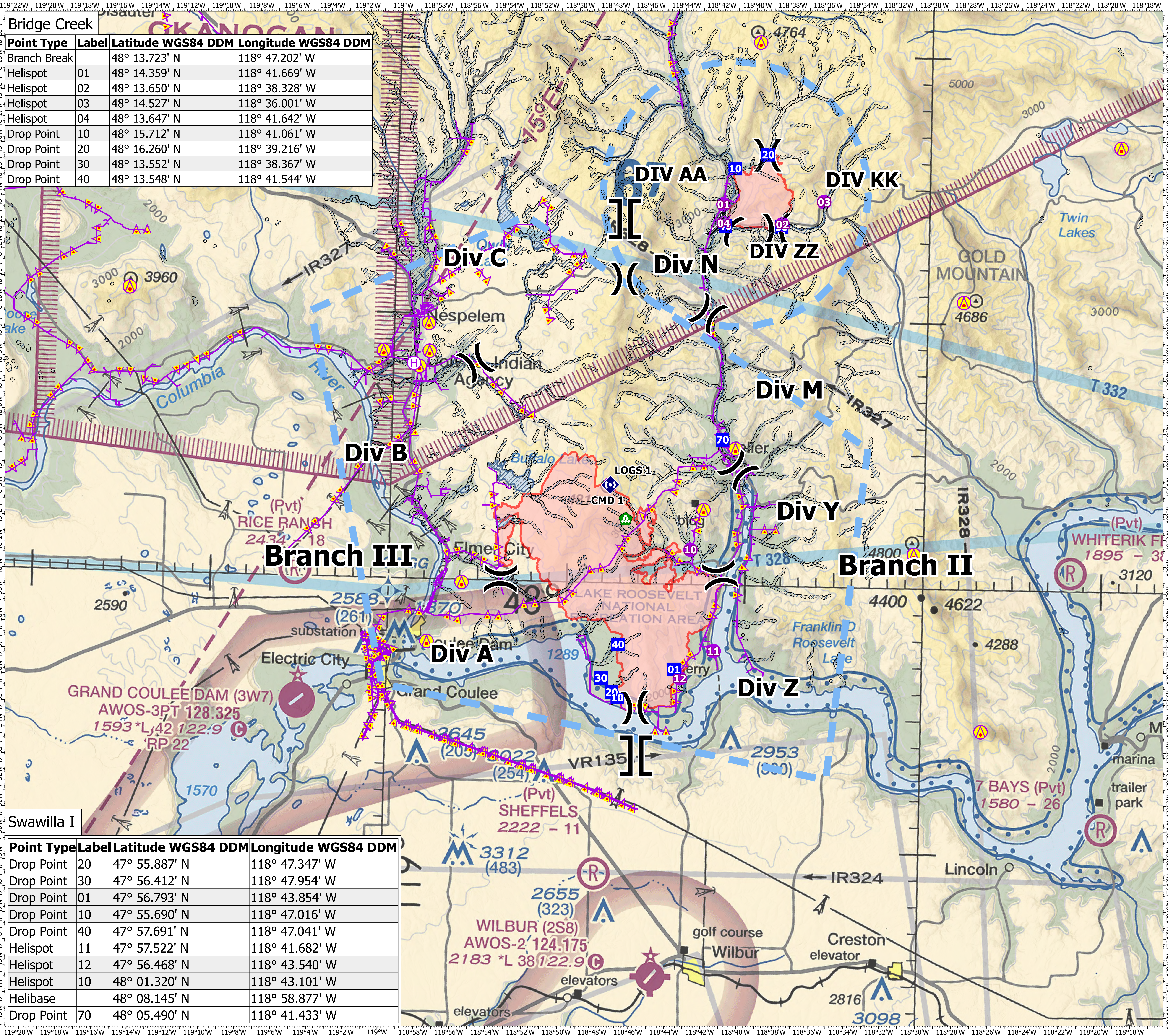
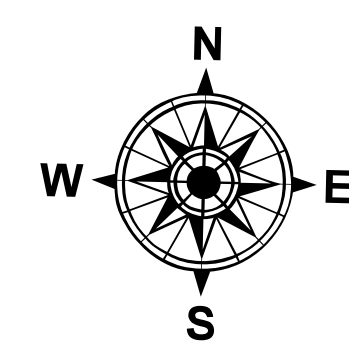


Air Operations

Swawilla I
WACOA-240089
7/26/2024

30667 acres at 7/25/2024 @ 0200

-  Retardant Avoidance Areas
-  Aerial Hazard
-  Aerial Hazard
-  Helispot
-  Helibase
-  Division Break
-  Branch Break
-  Drop Point
-  Landing or Log Deck
-  Repeater
-  Temporary Flight Restriction
-  Wildfire Daily Fire Perimeter



Point Type	Label	Latitude WGS84 DDM	Longitude WGS84 DDM
Branch Break		48° 13.723' N	118° 47.202' W
Helispot	01	48° 14.359' N	118° 41.669' W
Helispot	02	48° 13.650' N	118° 38.328' W
Helispot	03	48° 14.527' N	118° 36.001' W
Helispot	04	48° 13.647' N	118° 41.642' W
Drop Point	10	48° 15.712' N	118° 41.061' W
Drop Point	20	48° 16.260' N	118° 39.216' W
Drop Point	30	48° 13.552' N	118° 38.367' W
Drop Point	40	48° 13.548' N	118° 41.544' W

Point Type	Label	Latitude WGS84 DDM	Longitude WGS84 DDM
Drop Point	20	47° 55.887' N	118° 47.347' W
Drop Point	30	47° 56.412' N	118° 47.954' W
Drop Point	01	47° 56.793' N	118° 43.854' W
Drop Point	10	47° 55.690' N	118° 47.016' W
Drop Point	40	47° 57.691' N	118° 47.041' W
Helispot	11	47° 57.522' N	118° 41.682' W
Helispot	12	47° 56.468' N	118° 43.540' W
Helispot	10	48° 01.320' N	118° 43.101' W
Helibase		48° 08.145' N	118° 58.877' W
Drop Point	70	48° 05.490' N	118° 41.433' W



0 1 2 3 4 5 6 7
Nautical Miles

1:82,640 | J.McDermott | 7/25/2024 2140
Acres from IR and GPS
North American 1983 Datum, Lat/Long Grid