








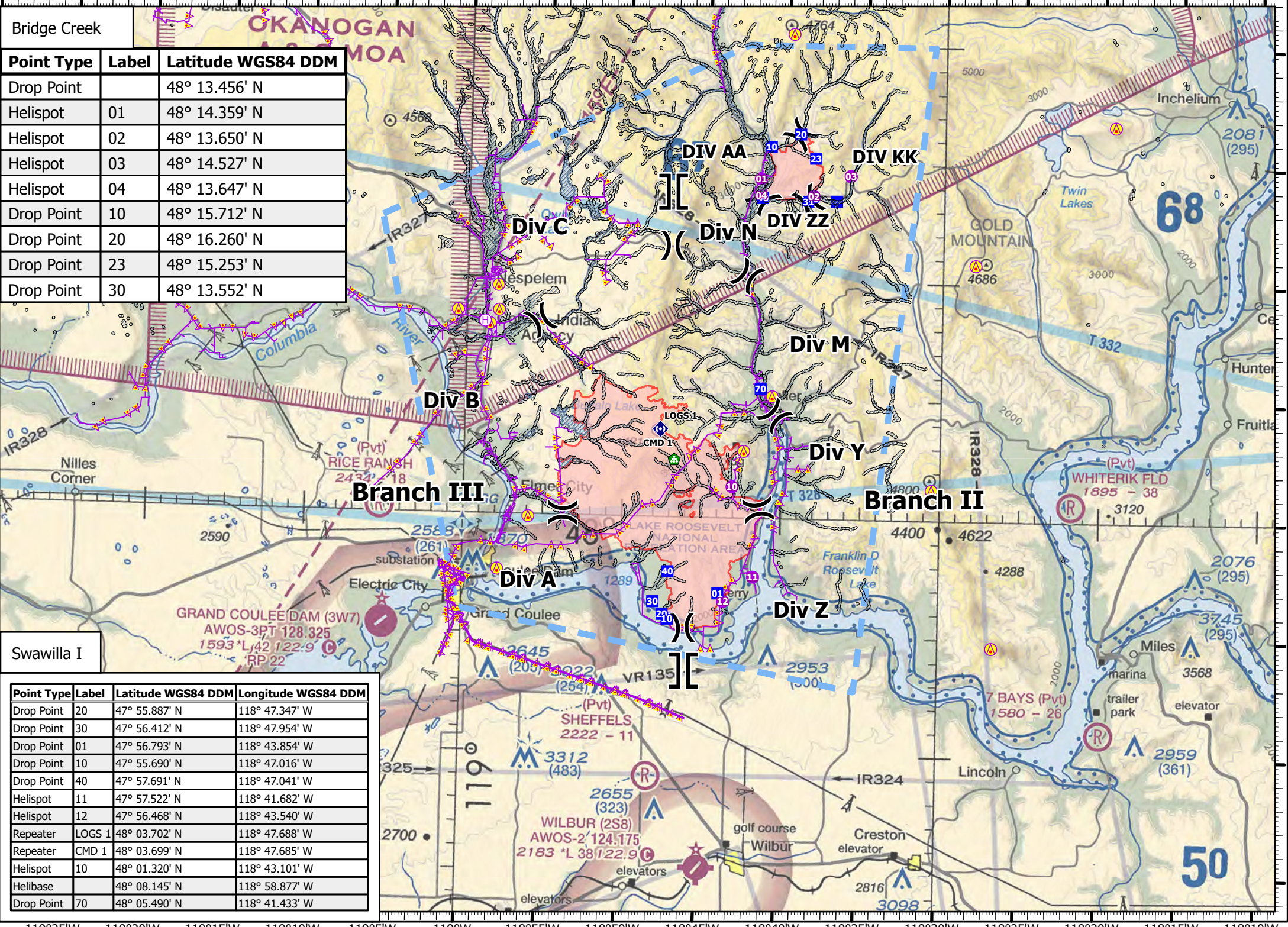


# Air Operations

Swawilla I  
WACO-240089  
7/26/2024

40893 acres at 7/26/2024 @ 0200

-  Retardant Avoidance Areas
-  Aerial Hazard
-  Aerial Hazard
-  Helispot
-  Helibase
-  Division Break
-  Branch Break
-  Drop Point
-  Landing or Log Deck
-  Repeater
-  Wildfire Daily Fire Perimeter



Point Type	Label	Latitude WGS84 DDM
Drop Point		48° 13.456' N
Helispot	01	48° 14.359' N
Helispot	02	48° 13.650' N
Helispot	03	48° 14.527' N
Helispot	04	48° 13.647' N
Drop Point	10	48° 15.712' N
Drop Point	20	48° 16.260' N
Drop Point	23	48° 15.253' N
Drop Point	30	48° 13.552' N

Point Type	Label	Latitude WGS84 DDM	Longitude WGS84 DDM
Drop Point	20	47° 55.887' N	118° 47.347' W
Drop Point	30	47° 56.412' N	118° 47.954' W
Drop Point	01	47° 56.793' N	118° 43.854' W
Drop Point	10	47° 55.690' N	118° 47.016' W
Drop Point	40	47° 57.691' N	118° 47.041' W
Helispot	11	47° 57.522' N	118° 41.682' W
Helispot	12	47° 56.468' N	118° 43.540' W
Repeater	LOGS 1	48° 03.702' N	118° 47.688' W
Repeater	CMD 1	48° 03.699' N	118° 47.685' W
Helispot	10	48° 01.320' N	118° 43.101' W
Helibase		48° 08.145' N	118° 58.877' W
Drop Point	70	48° 05.490' N	118° 41.433' W



1:350,006 Nautical Miles 2024 1043  
Acres from IR and GPS  
North American 1983 Datum, Lat/Long Grid