
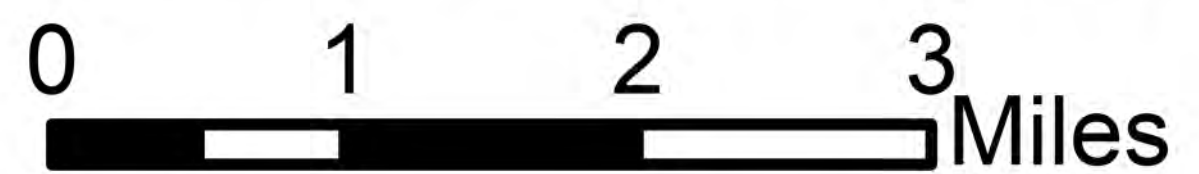
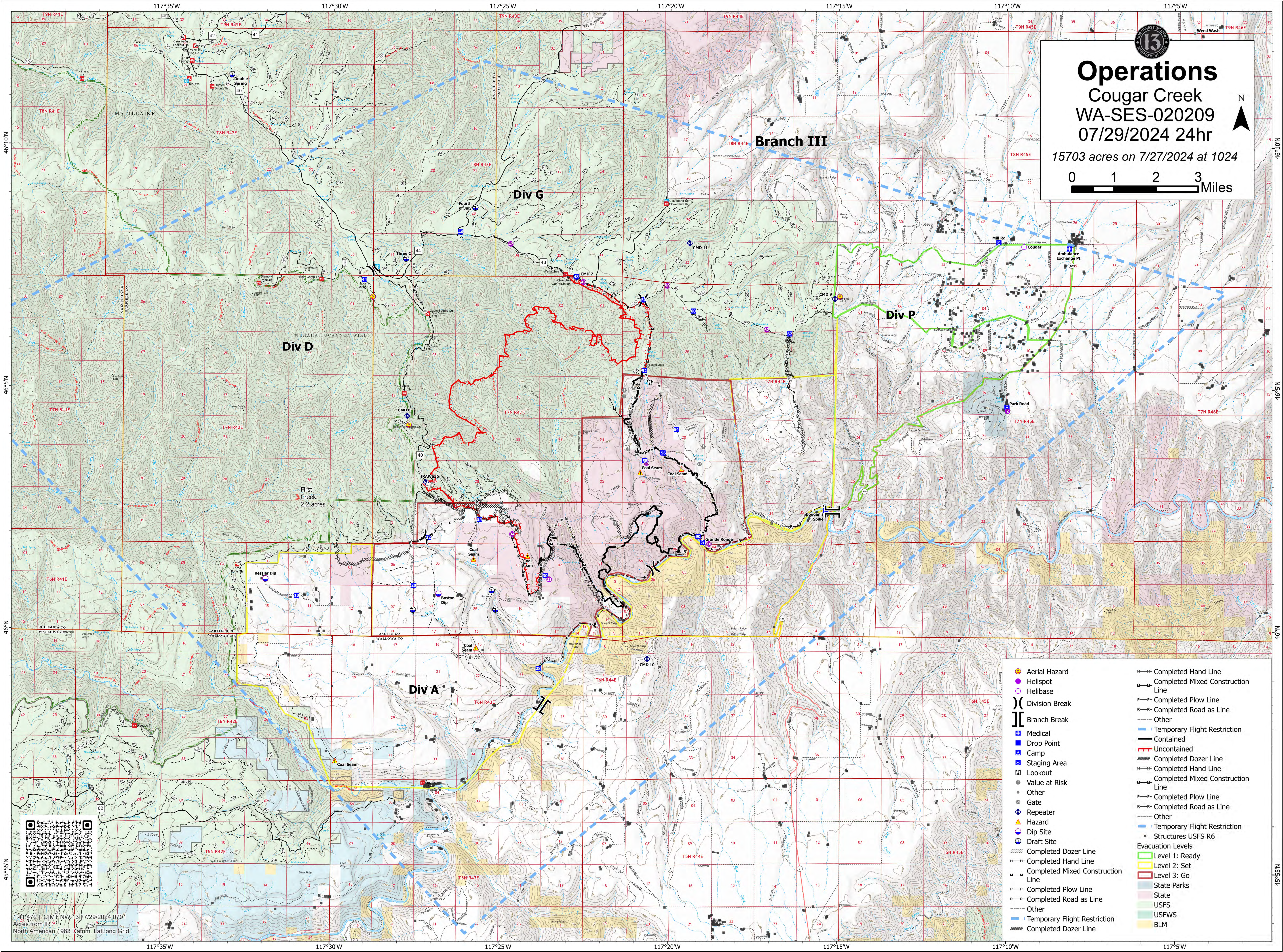


Operations

Cougar Creek
WA-SES-020209
07/29/2024 24hr

15703 acres on 7/27/2024 at 1024

- Aerial Hazard
 - Helispot
 - Helibase
 - Division Break
 - Branch Break
 - Medical
 - Drop Point
 - Camp
 - Staging Area
 - Lookout
 - Value at Risk
 - Other
 - Gate
 - Repeater
 - Hazard
 - Dip Site
 - Draft Site
 - Completed Dozer Line
 - Completed Hand Line
 - Completed Mixed Construction Line
 - Completed Plow Line
 - Completed Road as Line
 - Other
 - Temporary Flight Restriction
 - Contained
 - Uncontained
 - Completed Dozer Line
 - Completed Hand Line
 - Completed Mixed Construction Line
 - Completed Plow Line
 - Completed Road as Line
 - Other
 - Temporary Flight Restriction
 - Structures USFS R6
- Evacuation Levels**
- Level 1: Ready
 - Level 2: Set
 - Level 3: Go
 - State Parks
 - State
 - USFS
 - USFS
 - BLM

1:41:47Z | CIMT NW 13 | 7/29/2024 0701
Acres from IR
North American 1983 Datum, Lat/Long Grid

