

# Air Ops

Red

OR-DEF-000438

428 acres at 7/28/2024 at 2200 hrs

Round Mountain  
OR-DEF-000447

108 acres at 7/26/2024 at 1944 hrs

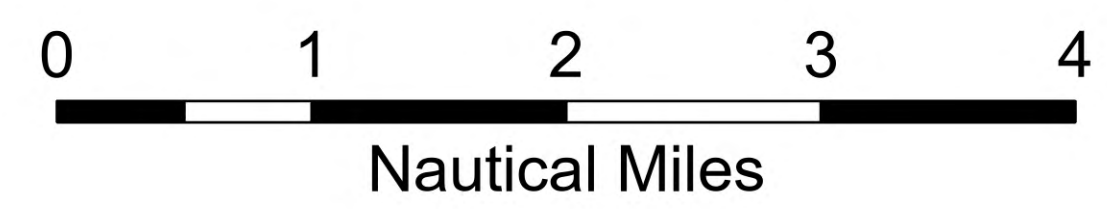
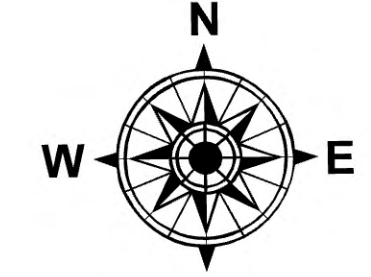
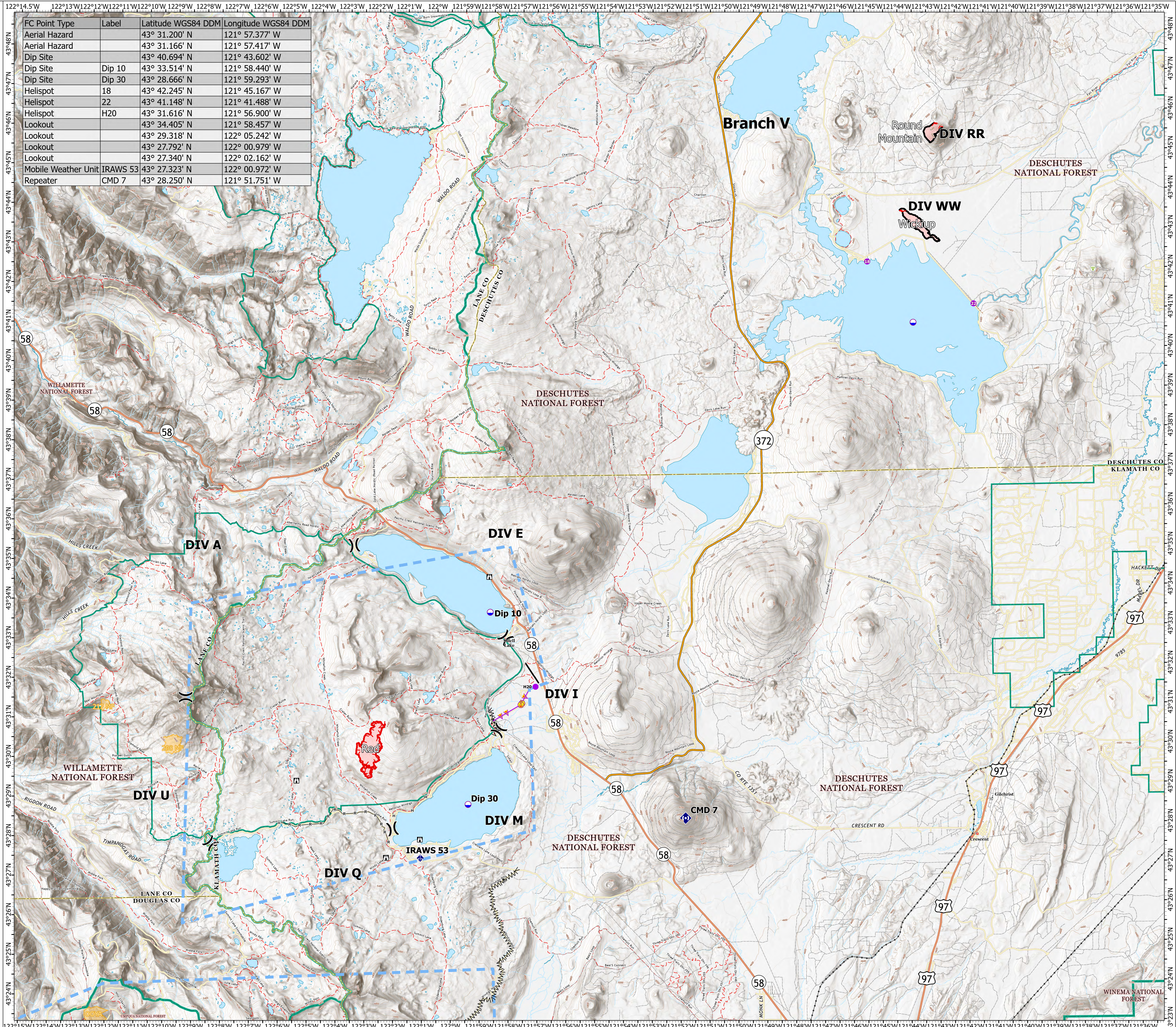
Wickiup  
OR-DEF-000445

168 acres at 7/26/2024 at 1944 hrs

7/30/2024 Day

- Wildfire Daily
- Fire Perimeter
- Nearby Fires
- Contained
- Uncontained
- Aerial Hazard
- Helispot
- Division Break
- Lookout
- Mobile Weather Unit
- Repeater
- Dip Site
- Completed Fuel Break
- Completed Hand Line
- Completed Road as Line
- Aerial Hazard
- Temporary Flight Restriction
- Cell Tower
- Power Lines

FC Point Type	Label	Latitude WGS84 DDM	Longitude WGS84 DDM
Aerial Hazard		43° 31.200' N	121° 57.377' W
Aerial Hazard		43° 31.166' N	121° 57.417' W
Dip Site		43° 40.694' N	121° 43.602' W
Dip Site	Dip 10	43° 33.514' N	121° 58.440' W
Dip Site	Dip 30	43° 28.666' N	121° 59.293' W
Helispot	18	43° 42.245' N	121° 45.167' W
Helispot	22	43° 41.148' N	121° 41.488' W
Helispot	H20	43° 31.616' N	121° 56.900' W
Lookout		43° 34.405' N	121° 58.457' W
Lookout		43° 29.318' N	122° 05.242' W
Lookout		43° 27.792' N	122° 00.979' W
Lookout		43° 27.340' N	122° 02.162' W
Mobile Weather Unit	IRAWS 53	43° 27.323' N	122° 00.972' W
Repeater	CMD 7	43° 28.250' N	121° 51.751' W



1:55,000 | EA IMT | 07/29/2024 2237  
Acres from IR Acres from IR GPS  
North American 1983 Datum, Lat/Long Grid