










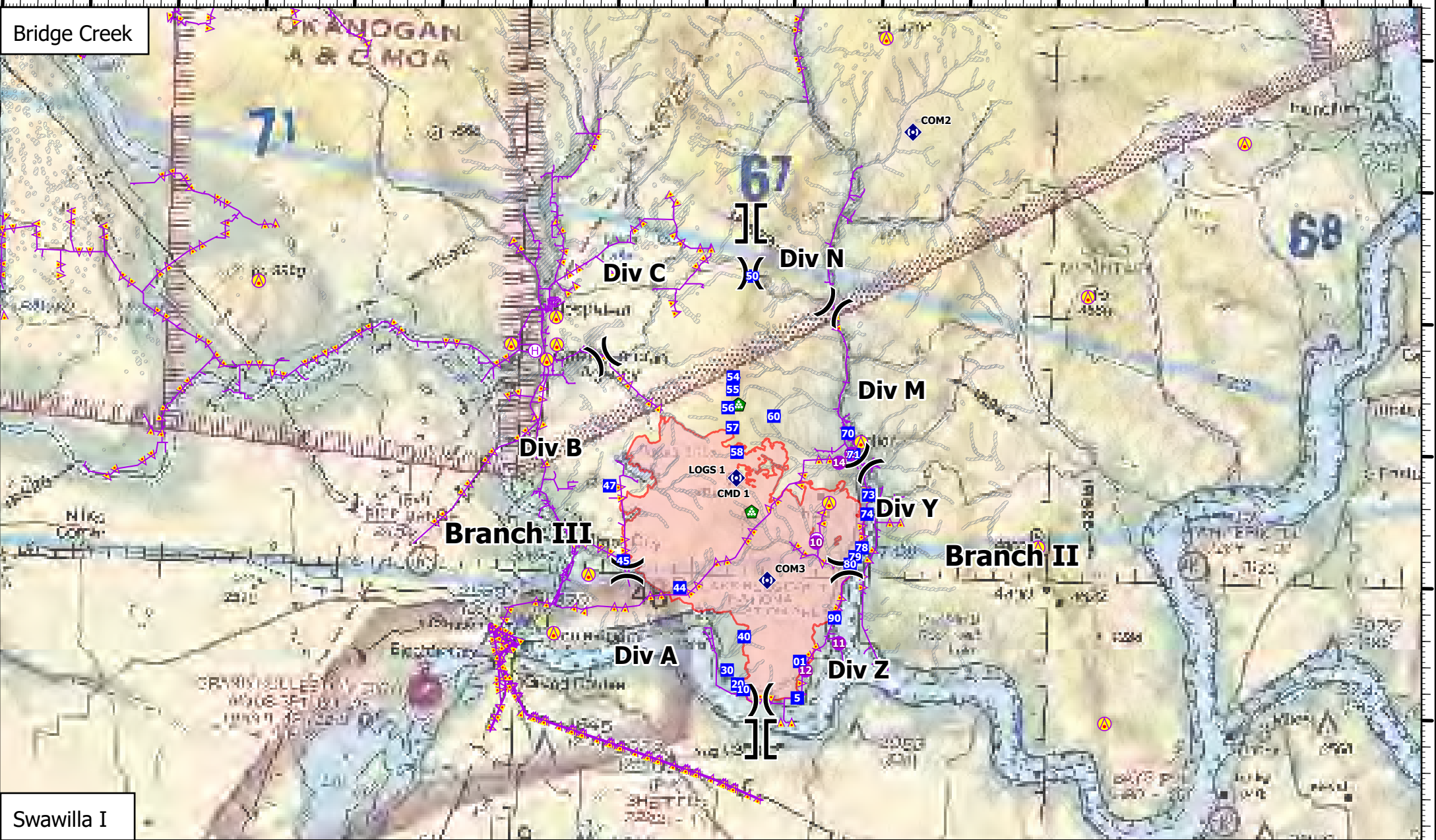


# Air Operations

Swawilla I  
WACO-240089  
7/31/2024

47190 acres at 7/28/2024 @ 2345

-  Retardant Avoidance Areas
-  Aerial Hazard
-  Aerial Hazard
-  Helispot
-  Helibase
-  Division Break
-  Branch Break
-  Drop Point
-  Landing or Log Deck
-  Repeater
-  Wildfire Daily Fire Perimeter



| Point Type | Label | Latitude WGS84 DDM | Longitude WGS84 DDM | Point Type | Label | Latitude WGS84 DDM | Longitude WGS84 DDM | Point Type | Label | Latitude WGS84 DDM | Longitude WGS84 DDM | Point Type | Label  | Latitude WGS84 DDM | Longitude WGS84 DDM |
|------------|-------|--------------------|---------------------|------------|-------|--------------------|---------------------|------------|-------|--------------------|---------------------|------------|--------|--------------------|---------------------|
| Drop Point | 01    | 47° 56.793' N      | 118° 43.854' W      | Drop Point | 50    | 48° 11.361' N      | 118° 47.049' W      | Drop Point | 73    | 48° 03.161' N      | 118° 40.191' W      | Helispot   | 11     | 47° 57.522' N      | 118° 41.682' W      |
| Drop Point | 10    | 47° 55.690' N      | 118° 47.016' W      | Drop Point | 54    | 48° 07.522' N      | 118° 47.995' W      | Drop Point | 74    | 48° 02.439' N      | 118° 40.261' W      | Helispot   | 12     | 47° 56.468' N      | 118° 43.540' W      |
| Drop Point | 20    | 47° 55.887' N      | 118° 47.347' W      | Drop Point | 55    | 48° 07.048' N      | 118° 48.003' W      | Drop Point | 78    | 48° 01.156' N      | 118° 40.511' W      | Helispot   | 13     | 48° 04.709' N      | 118° 41.216' W      |
| Drop Point | 30    | 47° 56.412' N      | 118° 47.954' W      | Drop Point | 56    | 48° 06.356' N      | 118° 48.248' W      | Drop Point | 79    | 48° 00.815' N      | 118° 40.879' W      | Helispot   | 14     | 48° 04.364' N      | 118° 41.901' W      |
| Drop Point | 40    | 47° 57.691' N      | 118° 47.041' W      | Drop Point | 57    | 48° 05.604' N      | 118° 47.970' W      | Drop Point | 80    | 48° 00.523' N      | 118° 41.149' W      | Repeater   | CMD 1  | 48° 03.699' N      | 118° 47.685' W      |
| Drop Point | 44    | 47° 59.488' N      | 118° 50.733' W      | Drop Point | 58    | 48° 04.674' N      | 118° 47.686' W      | Drop Point | 90    | 47° 58.479' N      | 118° 41.963' W      | Repeater   | COM2   | 48° 16.950' N      | 118° 38.123' W      |
| Drop Point | 45    | 48° 00.450' N      | 118° 53.958' W      | Drop Point | 60    | 48° 06.074' N      | 118° 45.651' W      | Helibase   |       | 48° 01.444' N      | 118° 43.068' W      | Repeater   | COM3   | 47° 59.848' N      | 118° 45.812' W      |
| Drop Point | 47    | 48° 03.286' N      | 118° 54.836' W      | Drop Point | 70    | 48° 05.490' N      | 118° 41.433' W      | Helibase   |       | 48° 08.332' N      | 118° 59.242' W      | Repeater   | LOGS 1 | 48° 03.702' N      | 118° 47.688' W      |
| Drop Point | 5     | 47° 55.414' N      | 118° 43.963' W      | Drop Point | 71    | 48° 04.683' N      | 118° 41.081' W      | Helispot   | 10    | 48° 01.320' N      | 118° 43.101' W      |            |        |                    |                     |



0 1 2 3 4 5 6 7 8



Nautical Miles  
1:350,006 | J. McDemott | 7/31/2024 0646  
Acres from IR and GPS  
North American 1983 Datum, Lat/Long Grid