



**Operations**  
**Cottage Grove - Lane 1**  
**OR-771S-000028**  
**7/31/2024 Day**  
**12,109 acres at 20240730 @ 2103**

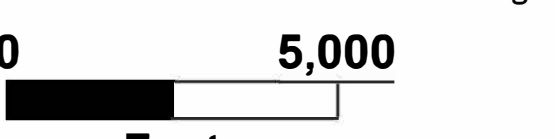
- (X) Division Break
- || Branch Break
- Drop Point
- S Staging Area
- ⊠ Camp
- ⊠ Closure
- ⊠ Aerial Hazard
- ⊠ Helispot
- ⊠ Unimproved Landing Area
- ⊠ Lookout
- ⊠ Other
- ⊠ Landmark
- ⊠ Gate
- ⊠ Bridge
- ⊠ Landing or Log Deck
- ⊠ Hazard Tree
- ⊠ Dozer Push
- ⊠ Clean Up Area
- ⊠ Mobile Weather Unit
- ⊠ Internet Access
- ⊠ Hazard
- ⊠ Dip Site
- ⊠ Draft Site
- ⊠ Completed Burnout
- ⊠ Completed Dozer Line
- ⊠ Completed Fuel Break
- ⊠ Completed Hand Line
- ⊠ Completed Mixed Construction Line
- ⊠ Planned Burnout
- ⊠ Planned Fuel Break
- ⊠ Planned Hand Line
- ⊠ Planned Mixed Construction Line
- ⊠ Planned Road as Line
- ⊠ Access Route
- ⊠ Highlighted Feature
- ⊠ Escape Route
- ⊠ Temporary Flight Restriction
- ⊠ Contained
- ⊠ Uncontained
- ⊠ Fire Perimeter
- ⊠ Foam Adits

- Mine Adits
- Road, Paved
- Road, Dirt/Gravel
- Structure
- Miscellaneous Roads
- Giustina Roads
- Interagency Fire Perimeter History Since 2004
- ⊠ Inventoried Roadless Area
- ⊠ Equipment Exclusion Areas (ACEC)
- ⊠ USFS Roadless Areas
- ⊠ Northern Spotted Owl Nest
- Completed Road as Line
- Planned Burnout
- Planned Fuel Break
- Planned Hand Line
- Planned Mixed Construction Line
- Planned Road as Line
- Access Route
- Highlighted Feature
- Escape Route
- Temporary Flight Restriction
- Contained
- Uncontained
- Fire Perimeter
- Foam Adits



1:35,000 | 7/31/2024 0516  
 Acres from IR  
 North American 1983 Datum. LatLong Grid





0 5,000  
Feet