











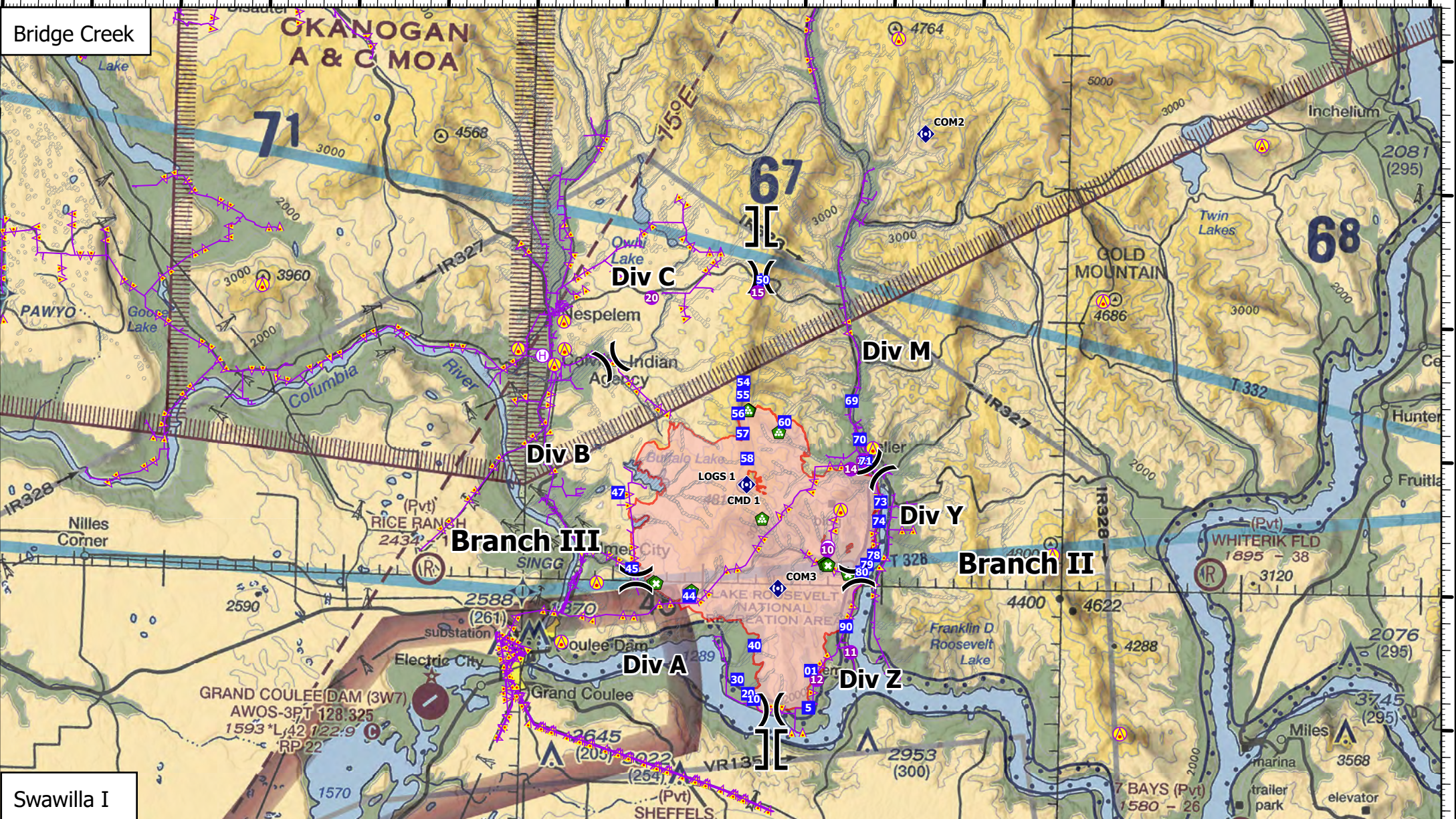


Air Operations

Swawilla I
WACO-240089
8/5/2024

53364 acres at 8/04/2024 @ 1600

-  Retardant Avoidance Areas
-  Aerial Hazard
-  Aerial Hazard
-  Helispot
-  Helibase
-  Division Break
-  Branch Break
-  Drop Point
-  Retardant in Avoidance Area
-  Landing or Log Deck
-  Repeater
-  Wildfire Daily Fire Perimeter



Nautical Miles
1:350,006 | SA Blue Team | 8/4/2024 2025
Acres from IR and GPS
North American 1983 Datum, Lat/Long Grid

Point Type	Label	Latitude WGS84 DDM	Longitude WGS84 DDM	Point Type	Label	Latitude WGS84 DDM	Longitude WGS84 DDM	Point Type	Label	Latitude WGS84 DDM	Longitude WGS84 DDM	Point Type	Label	Latitude WGS84 DDM	Longitude WGS84 DDM
Drop Point	01	47° 56.793' N	118° 43.854' W	Drop Point	54	48° 07.522' N	118° 47.995' W	Drop Point	74	48° 02.439' N	118° 40.261' W	Helispot	13	48° 04.709' N	118° 41.216' W
Drop Point	10	47° 55.690' N	118° 47.016' W	Drop Point	55	48° 07.048' N	118° 48.003' W	Drop Point	78	48° 01.156' N	118° 40.511' W	Helispot	14	48° 04.364' N	118° 41.901' W
Drop Point	20	47° 55.887' N	118° 47.347' W	Drop Point	56	48° 06.356' N	118° 48.248' W	Drop Point	79	48° 00.815' N	118° 40.879' W	Helispot	15	48° 10.890' N	118° 47.320' W
Drop Point	30	47° 56.412' N	118° 47.954' W	Drop Point	57	48° 05.604' N	118° 47.970' W	Drop Point	80	48° 00.523' N	118° 41.149' W	Helispot	20	48° 10.600' N	118° 53.234' W
Drop Point	40	47° 57.691' N	118° 47.041' W	Drop Point	58	48° 04.674' N	118° 47.686' W	Drop Point	90	47° 58.479' N	118° 41.963' W	Repeater	CMD 1	48° 03.699' N	118° 47.685' W
Drop Point	44	47° 59.488' N	118° 50.733' W	Drop Point	60	48° 06.074' N	118° 45.651' W	Helibase		48° 01.444' N	118° 43.068' W	Repeater	COM2	48° 16.950' N	118° 38.123' W
Drop Point	45	48° 00.450' N	118° 53.958' W	Drop Point	69	48° 06.912' N	118° 41.926' W	Helibase		48° 08.332' N	118° 59.242' W	Repeater	COM3	47° 59.848' N	118° 45.812' W
Drop Point	47	48° 03.286' N	118° 54.836' W	Drop Point	70	48° 05.490' N	118° 41.433' W	Helispot	10	48° 01.320' N	118° 43.101' W	Repeater	LOGS 1	48° 03.702' N	118° 47.688' W
Drop Point	5	47° 55.414' N	118° 43.963' W	Drop Point	71	48° 04.683' N	118° 41.081' W	Helispot	11	47° 57.522' N	118° 41.682' W				
Drop Point	50	48° 11.361' N	118° 47.049' W	Drop Point	73	48° 03.161' N	118° 40.191' W	Helispot	12	47° 56.468' N	118° 43.540' W				