

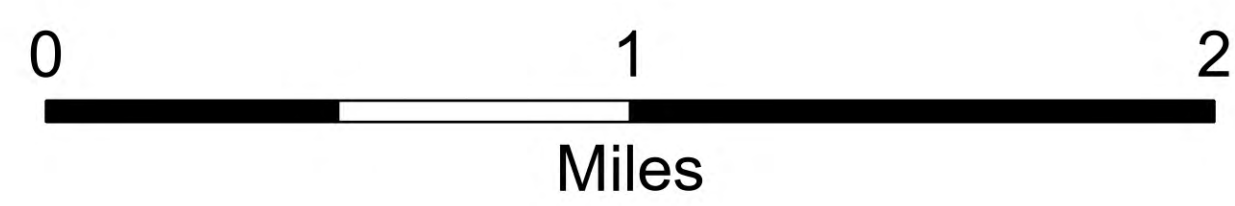
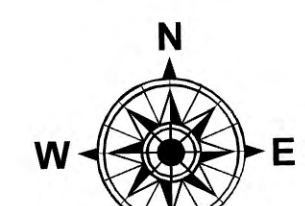
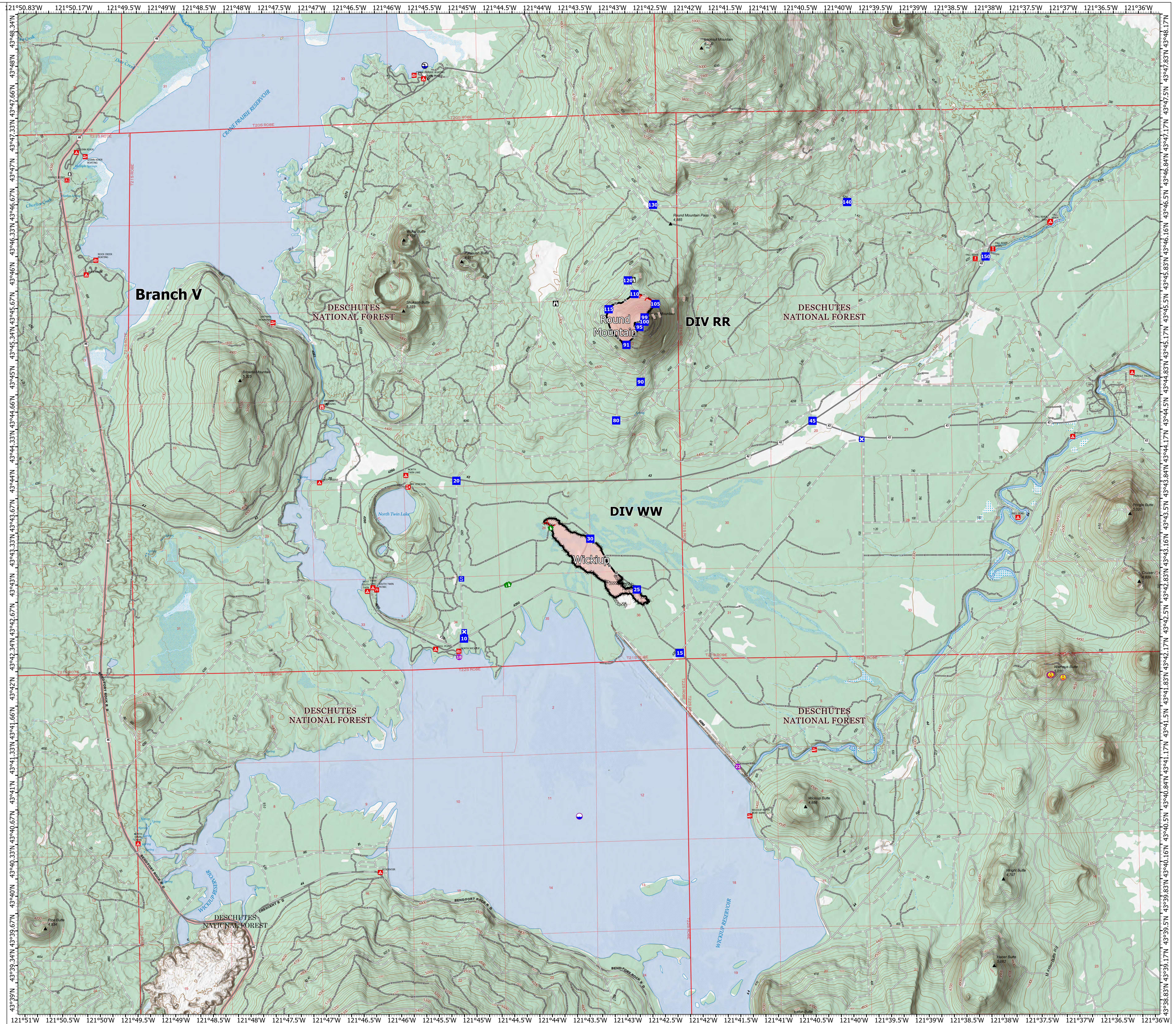
Operations

Wickiup
OR-DEF-000445
168 acres

Round Mountain
OR-DEF-000447
108 acres

8/6/2024 Day
Acres 7/26/2024 at 1944 hrs

- Wildfire Daily Fire Perimeter
- Forest Service Aerial Hazard
- Helispot
- Drop Point
- Closure
- Staging Area
- Lookout
- Dozer Push
- Dip Site
- Draft Site
- BOATING SITE
- CAMPGROUND
- DAY USE AREA
- INTERPRETIVE SITE
- LOOKOUT/ CABIN
- PICNIC SITE
- TRAILHEAD
- WILDLIFE VIEWING SITE
- Completed Dozer Line
- Completed Hand Line
- Completed Road as Line
- Contained
- Uncontained
- Cemetery
- Perennial Stream
- Canal/Ditch
- Intermittent Stream
- Earthen Dam



1:20,833 | EA IMT | 8/5/2024 2138
Acres from IR
North American 1983 Datum, Lat/Long Grid