




Operations
 8/6/2024 Day
Falls
 OR-MAF-002502
 146,444 acres on 8/5/24 @ 0934 PDT

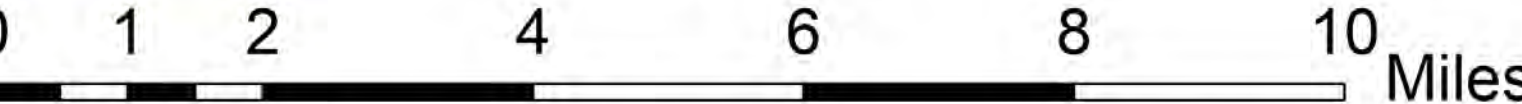
Telephone
 OR-MAF-002523
 52,300 acres on 8/5/24 @ 0934 PDT

- | |
|---|
| <ul style="list-style-type: none"> ● Hellspot ⊕ Helibase ⊕ UAS Launch and Recovery ⌋ Division Break ⌋ Branch Break ■ Incident Command Post ■ Drop Point ■ Closure ■ Camp ■ Staging Area ■ Lookout ● Hot Spot - Spot Fire ⊗ Fire Origin ⊗ Value at Risk ⊗ Gate ⊕ Hazard Tree ⊕ Mobile Weather Unit ⊕ Internet Access ⊕ Repeater ▲ Safety Zone ▲ Dip Site ▲ Draft Site ▲ Completed Dozer Line ▲ Completed Mixed Construction Line ▲ Completed Plow Line — R - Completed Road as Line — Planned Dozer Line — H - Completed Hand Line — M - Planned Mixed Construction Line — Planned Road as Line — R - Planned Road as Line — Access Route — Fence — Temporary Flight Restriction — Contained — Uncontained — Wildfire Daily Fire Perimeter — Electric Transmission Lines — Roadless Areas ▲ Improvements ▲ Address Points ▲ Bonneville Power Administration ▲ Bureau of Indian Affairs ▲ Bureau of Land Management ▲ Private Land ▲ State Agency ▲ U.S. Forest Service ▲ Undetermined ▲ Ranger District Boundary ▲ Rangeland Protection ▲ Association Boundary ▲ Dispatch Center Boundary |
|---|









1:90,000 | AK IMT | 8/5/2024 2115 | North American 1983 Datum. Lat/Long Grid