




Operations
 8/7/2024 Day
Falls
 OR-MAF-002502
 147,161 acres on 8/5/24 @ 1910 PDT

Telephone
 OR-MAF-002523
 53,110 acres on 8/5/24 @ 1842 PDT

- | | | | | | | |
|---------------------------|-------------------------|-----------------------|-------------------------------------|---------------------------------------|-----------------------------------|----------------------------|
| ● Hellspot | ■ Incident Command Post | ⊗ Fire Origin | ▲ Safety Zone | — R — Completed Road as Line | ▲ Improvements | ■ U.S. Forest Service |
| ⊕ Helibase | ■ Drop Point | ⊙ Value at Risk | ⚠ Dip Site | — P — Planned Dozer Line | ▲ Address Points | ■ Undetermined |
| ⊕ UAS Launch and Recovery | ■ Closure | ⊙ Closure | ⚠ Draft Site | — H — Hand Line | ▲ Bonneville Power Administration | ■ Ranger District Boundary |
| ⊕ Division Break | ■ Camp | ⊙ Hazard Tree | ⚠ Completed Dozer Line | — M — Planned Mixed Construction Line | ▲ Bureau of Indian Affairs | ■ Rangeland Protection |
| ⊕ Branch Break | ■ Staging Area | ⊙ Mobile Weather Unit | ⚠ Completed Mixed Construction Line | — R — Planned Road as Line | ▲ Bureau of Land Management | ■ Association Boundary |
| | ■ Lookout | ⊙ Internet Access | ⚠ Completed Plow Line | — F — Fence | ▲ Private Land | ■ Dispatch Center Boundary |
| | ○ Hot Spot - Spot Fire | ⊙ Repeater | | — T — Temporary Flight Restriction | ▲ State Agency | |
| | | | | — U — Uncontained | | |
| | | | | — W — Wildfire Daily Fire Perimeter | | |
| | | | | — E — Electric Transmission Lines | | |
| | | | | — R — Roadless Areas | | |
| | | | | — A — Access Route | | |

0 1 2 4 6 8 10 Miles

1:90,000 | AK IMT | 8/6/2024 2055 | North American 1983 Datum. Lat/Long Grid