



Operations
 8/8/2024 Day
Falls
 OR-MAF-002502
 147,403 acres on 8/7/24 @ 1945 PDT


Telephone
 OR-MAF-002523
 53,487 acres on 8/7/24 @ 1945 PDT

- | | | | | |
|--|--|---|--|---|
| <ul style="list-style-type: none"> Helispot Helibase UAS Launch and Recovery Division Break Branch Break Incident Command Post | <ul style="list-style-type: none"> Drop Point Closure Camp Staging Area Lookout Hot Spot - Spot Fire Fire Origin Value at Risk Gate Hazard Tree Mobile Weather Unit Internet Access Repeater Safety Zone | <ul style="list-style-type: none"> Dip Site Draft Site Completed Dozer Line Completed Hand Line Completed Mixed Construction Line Completed PLOW Line Completed Road as Line Planned Dozer Line Planned Hand Line Planned Mixed Construction Line Planned Road as Line Proposed Line Access Route Fence | <ul style="list-style-type: none"> Temporary Flight Restriction - Contained Wildfire Daily Fire Perimeter Electric Transmission Lines Roadless Areas Completed PLOW Line Completed Road as Line Address Points Bonnevile Power Administration Bureau of Indian Affairs Bureau of Land Management Private Land State Agency U.S. Forest Service | <ul style="list-style-type: none"> Undetermined Ranger District Boundary Rangeland Protection Association Boundary Dispatch Center Boundary |
|--|--|---|--|---|



190,000 | AK IMT | 8/8/2024 0634 | North American 1983 Datum, Lat/Long Grid





0 1 2 4 6 8 10 Miles