




Operations
 8/12/2024 Day
Falls
 OR-MAF-002502
 150,320 acres on 8/10/24 at 2044 PDT


Telephone
 OR-MAF-002523
 53,994 acres on 8/10/24 at 2025 PDT

- | | | | | | | | |
|---|--|--|---|---|--|---|---|
| <ul style="list-style-type: none"> Helisport Helibase UAS Launch and Recovery Division Break Branch Break Medical | <ul style="list-style-type: none"> Incident Command Post Drop Point Closure Camp Staging Area Lookout Hot Spot - Spot Fire | <ul style="list-style-type: none"> Fire Origin Value at Risk Gate Bridge Hazard Tree Mobile Weather Unit Internet Access | <ul style="list-style-type: none"> Repeater Safety Zone Hazard Dip Site Draft Site Completed Dozer Line Completed Hand Line | <ul style="list-style-type: none"> Completed Mixed Construction Line Completed Road as Line Planned Dozer Line Planned Hand Line Planned Mixed Construction Line Planned Road as Line | <ul style="list-style-type: none"> Proposed Line Access Route Fence Temporary Flight Restriction Contained Wildfire Daily Fire Perimeter | <ul style="list-style-type: none"> Electric Transmission Lines Improvements Address Points Bonneville Power Administration Bureau of Indian Affairs Bureau of Land Management | <ul style="list-style-type: none"> Private Land State Agency U.S. Forest Service Undetermined Ranger District Boundary Rangeland Protection Association Boundary Dispatch Center Boundary |
|---|--|--|---|---|--|---|---|









1:90,000 | NW Team 2 | 8/11/2024 2127 | North American 1983 Datum. Lat/Long Grid