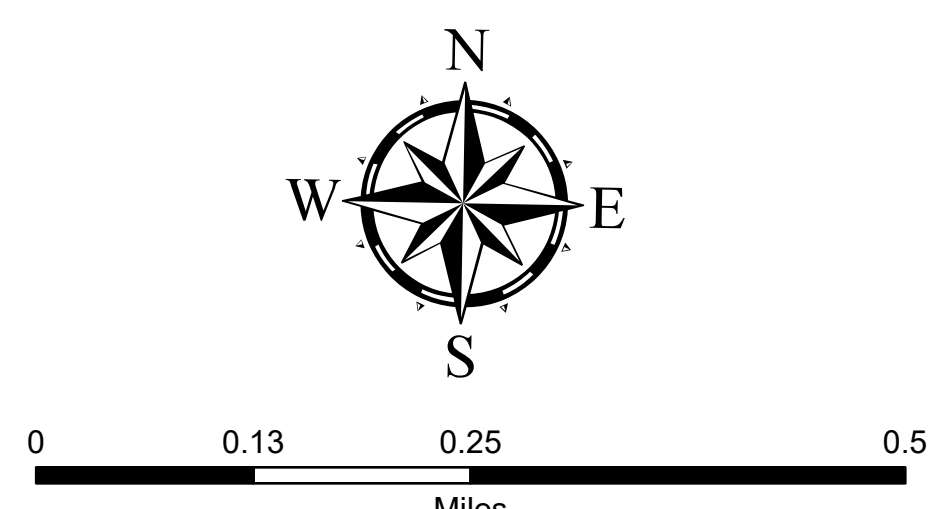














Briefing
 6 Mile
 WA-COA-240124
 08/21/2024 24hr
 113 acres at 1952 on 08/19/2024



-  Airstrip or Airport
-  Drop Point
-  Staging Area
-  Hot Spot - Spot Fire
-  Draft Site
-  Completed Dozer Line
-  Uncontained
-  BIA
-  Other Drive-able
-  Other Not Drive-able
-  Tribe
-  Wildfire Daily Fire Perimeter

A QR code and logos for the Northwest Washington Fire Agency and Incident Management Team (IMT).