


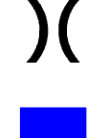



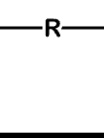








# Operations Overview

08/22/2024

STAYMAN  
 WA-SES-000700  
 3118 acres on 8/21/24 @ 1102



1:24,000 | CIMT NW3 | 08/21/2024 2151  
 GPS Flight  
 North American 1983 Datum, Lat/Long Grid

-  Helibase
-  Division Break
-  Drop Point
-  Repeater
-  Structures (USGS)
-  Completed Dozer Line
-  Completed Road as Line
-  Contained
-  Uncontained
-  County or Equivalent
-  Forest Service Administrative Forest
- Ownership**
-  U.S. Forest Service
-  Bureau of Land Management
-  State Land