




**Diamond Complex**  
OR-UPF-240303  
11,141 acres

**Middle Fork**  
OR-CLP-240223  
5,282 acres

From IR and GPS 08/31/2024 @ 0107 MDT

**Branch Break** [Symbol]

**Division Break** [Symbol]

**Incident Command Post** [Symbol]

**Drop Point** [Symbol]

**Dip Site** [Symbol]

**Completed Dozer Line** [Symbol]

**Completed Hand Line** [Symbol]

**Temporary Flight Restriction** [Symbol]

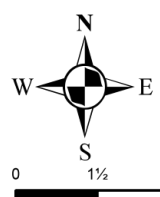

**Contained** [Symbol]

**Uncontained** [Symbol]

**Wildfire Daily Fire Perimeter** [Symbol]

**Diamond Lake Ranger District** [Symbol]

**USFS Wilderness** [Symbol]

0 1 1/4 3 6 Miles



Incident Name	FC Point Type	Label	Elevation (Feet)	Latitude WGS84 DDM	Longitude WGS84 DDM
Diamond Complex	Dip Site		5410	43° 06.445' N	122° 11.126' W
Diamond Complex	Dip Site			43° 23.740' N	122° 13.451' W
Diamond Complex	Dip Site			43° 09.987' N	122° 20.171' W
Diamond Complex	Dip Site			43° 03.372' N	122° 19.568' W
Diamond Complex	Dip Site	Lizard		43° 24.612' N	122° 16.618' W
Diamond Complex	Helispot	100	5407	43° 06.511' N	122° 11.116' W
Diamond Complex	Helispot	103	6115	43° 08.850' N	122° 06.381' W
Diamond Complex	Helispot	105	5657	43° 12.395' N	122° 17.176' W
Diamond Complex	Helispot	106	5802	43° 11.857' N	122° 17.195' W
Diamond Complex	Helispot	107	5484	43° 11.962' N	122° 16.450' W
Diamond Complex	Helispot	108	5124	43° 13.321' N	122° 19.364' W
Diamond Complex	Helispot	109	5226	43° 11.988' N	122° 16.183' W
Diamond Complex	Helispot	110	4974	43° 22.177' N	122° 16.332' W
Diamond Complex	Helispot	112	5995	43° 24.927' N	122° 12.045' W
Diamond Complex	Helispot	115	4423	43° 19.784' N	122° 11.634' W
Diamond Complex	Helispot	116	5446	43° 21.280' N	122° 10.866' W
Diamond Complex	Helispot	128	4356	43° 19.916' N	122° 33.457' W
Diamond Complex	Helispot	130	4324	43° 19.395' N	122° 26.495' W
Diamond Complex	Helispot	131	3228	43° 19.117' N	122° 21.271' W
Diamond Complex	Helispot	135	5817	43° 23.008' N	122° 25.406' W
Diamond Complex	Helispot	7	4100	43° 03.845' N	122° 20.582' W
Diamond Complex	Helispot	8	5891	43° 01.739' N	122° 11.841' W
Diamond Complex	Helispot	9	3239	43° 13.670' N	122° 25.711' W
Diamond Complex	Helispot	99	5506	43° 04.052' N	122° 10.748' W
Diamond Complex	Helispot	H-102	6365	43° 08.031' N	122° 17.931' W
Diamond Complex	Helispot	H-113	4083	43° 21.580' N	122° 13.221' W
Diamond Complex	Helispot	H-132	4525	43° 19.102' N	122° 24.159' W
Diamond Complex	Helispot	Medevac		43° 11.336' N	122° 08.191' W
Diamond Complex	Helispot	Toketee	2594	43° 15.658' N	122° 24.813' W
Middle Fork	Helispot	1	5698	43° 01.404' N	122° 13.709' W
Middle Fork	Helispot	101	5467	43° 06.056' N	122° 13.731' W
Middle Fork	Helispot	2	5287	43° 01.827' N	122° 14.783' W
Middle Fork	Helispot	3	4638	43° 00.870' N	122° 20.224' W
Middle Fork	Helispot	4	5871	43° 00.718' N	122° 12.870' W
Middle Fork	Helispot	5	6641	43° 04.915' N	122° 25.050' W
Middle Fork	Helispot	6	6343	42° 59.522' N	122° 11.105' W