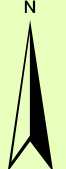




Black Forest Infrared Map
Image Acquired June 16, 2013 at 2126 MDT
Calculated 13,111 Acres
IRIN M McGann



Only scattered, isolated
heat detected within
burned area.

 Heat_Perimeter



104°48'0"W 104°47'0"W 104°46'0"W 104°45'0"W 104°44'0"W 104°43'0"W 104°42'0"W 104°41'0"W 104°40'0"W 104°39'0"W 104°38'0"W 104°37'0"W 104°36'0"W 104°35'0"W 104°34'0"W

104°47'0"W 104°46'0"W 104°45'0"W 104°44'0"W 104°43'0"W 104°42'0"W 104°41'0"W 104°40'0"W 104°39'0"W 104°38'0"W 104°37'0"W 104°36'0"W 104°35'0"W 104°34'0"W

39°6'0"N
39°5'0"N
39°4'0"N
39°3'0"N
39°2'0"N
39°1'0"N
39°0'0"N

39°6'0"N
39°5'0"N
39°4'0"N
39°3'0"N
39°2'0"N
39°1'0"N
39°0'0"N