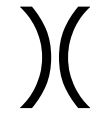
















Burroughs Fire
WY-SHF-000437
Sept. 6, 2013
NAD 1983
1794 Acres

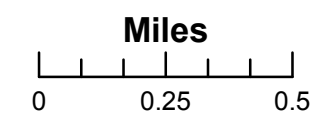
Assignment Break
 Break Type

 Division

Fire Point
 PType

-  Drop Point
-  Fire Origin
-  Helibase
-  Helispot
-  Incident Base
-  Incident Command Post
-  MediVac Site
-  Staging Area
-  Water Source
-  Other

-  Uncontrolled Fire Edge
-  Completed Line
-  Hand Line
-  Roads and Trails



Map Created By:
 M. Buzalsky
 Sept. 6, 2013 0530hrs

