

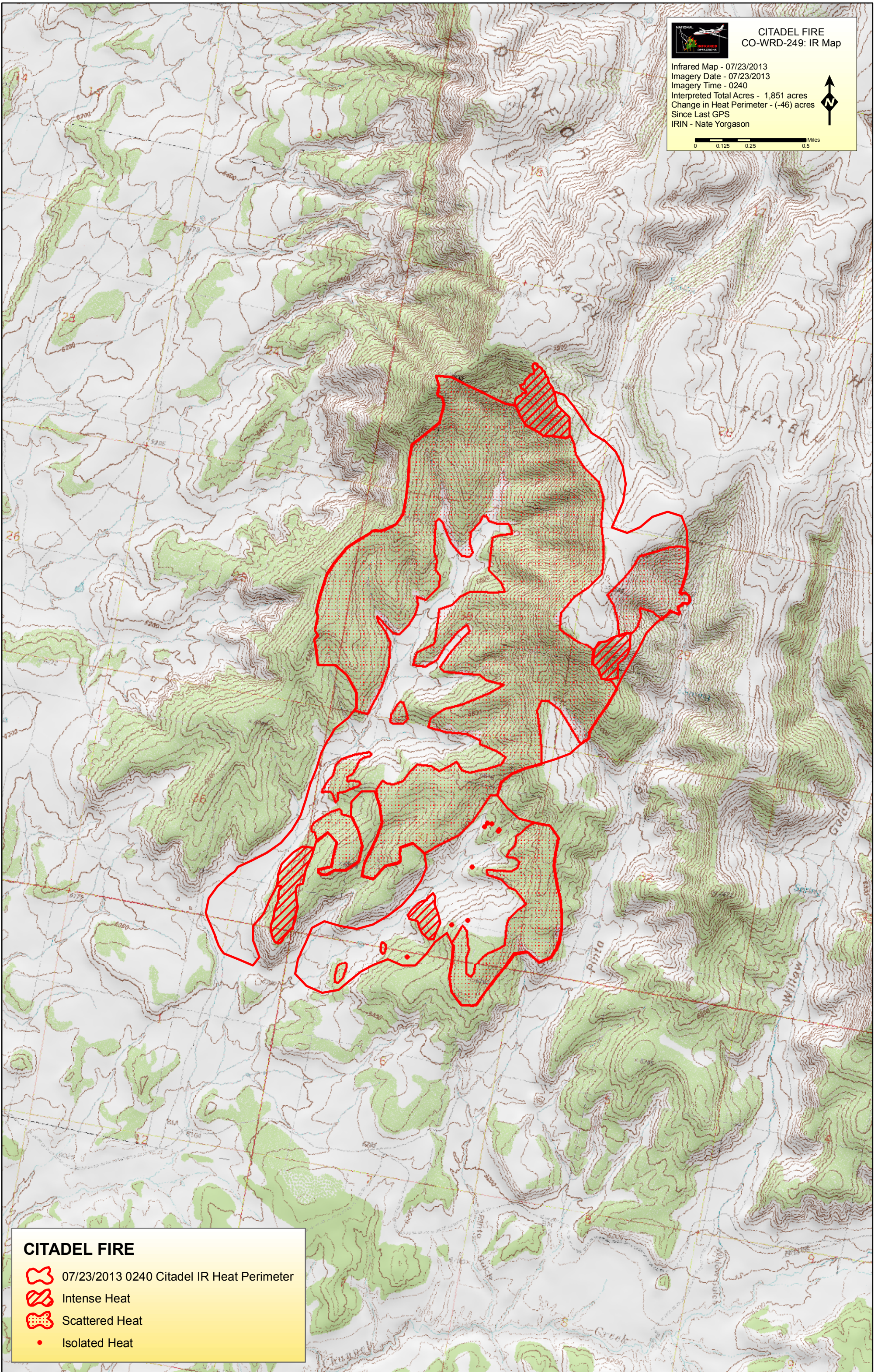


**CITADEL FIRE**  
CO-WRD-249: IR Map





Infrared Map - 07/23/2013  
Imagery Date - 07/23/2013  
Imagery Time - 0240  
Interpreted Total Acres - 1,851 acres  
Change in Heat Perimeter - (-46) acres  
Since Last GPS  
IRIN - Nate Yorgason



0 0.125 0.25 0.5 Miles



**CITADEL FIRE**

-  07/23/2013 0240 Citadel IR Heat Perimeter
-  Intense Heat
-  Scattered Heat
-  Isolated Heat