

107°30'0"W

107°29'0"W

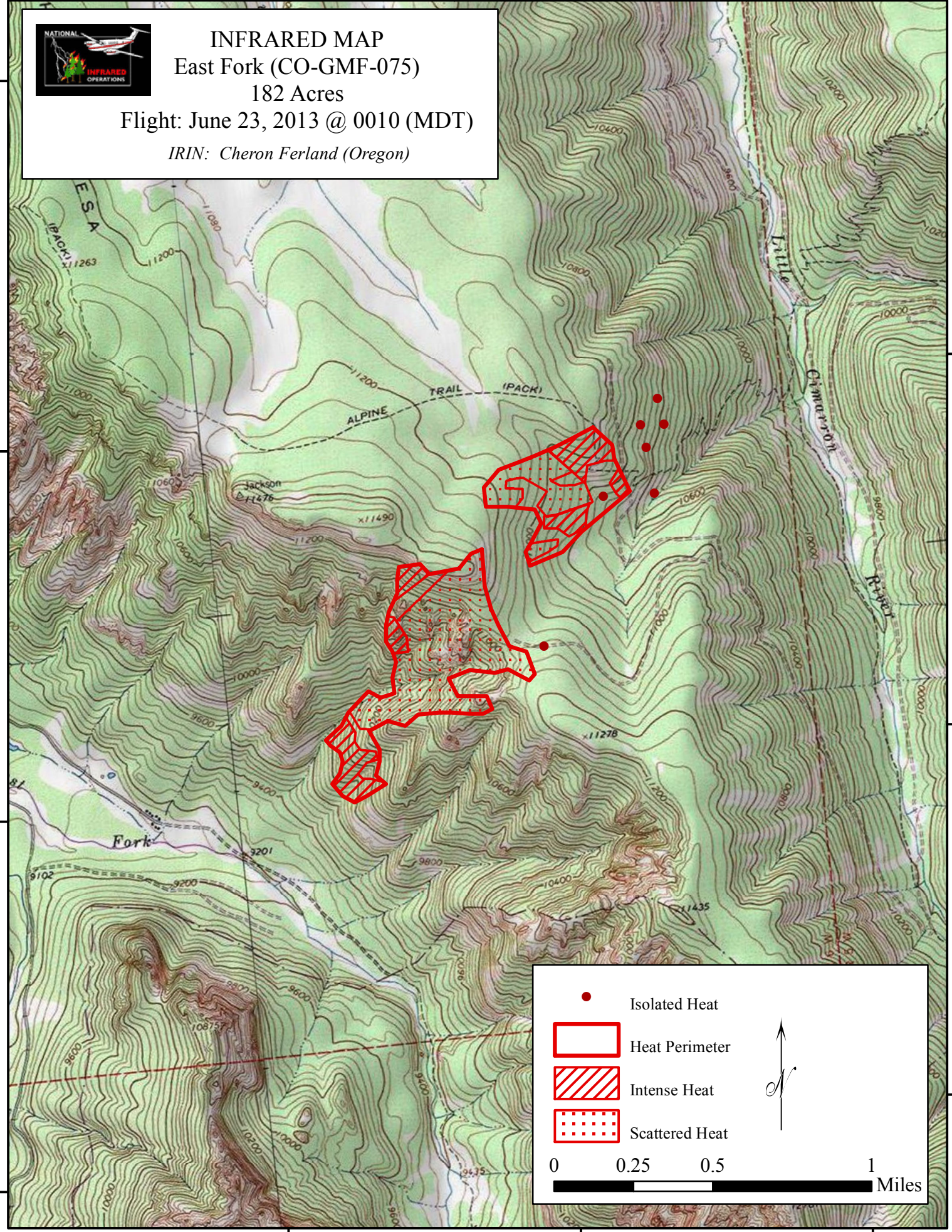
107°28'0"W







INFRARED MAP
East Fork (CO-GMF-075)
182 Acres
Flight: June 23, 2013 @ 0010 (MDT)
IRIN: Cheron Ferland (Oregon)


38°14'0"N
 38°13'0"N
 38°12'0"N
 38°11'0"N

38°13'0"N
 38°12'0"N
 38°11'0"N



-  Isolated Heat
-  Heat Perimeter
-  Intense Heat
-  Scattered Heat

0 0.25 0.5 1 Miles



107°30'0"W

107°29'0"W

107°28'0"W