

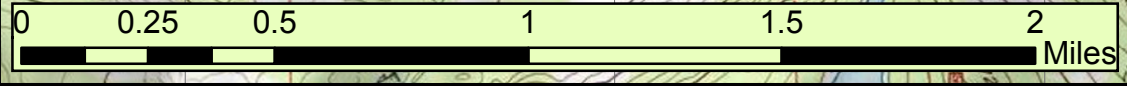


**Fairfield Fire Infrared Map**  
 Imagery Acquired July 23, 2013 at 2204  
 Calculated Acres 1,909  
 IRIN M McGann

- Isolated\_Heat\_Sources
- Scattered\_Heat
- ▨ Intense\_Heat
- ▭ Heat\_Perimeter

108°54'0"W 108°53'0"W 108°52'0"W 108°51'0"W 108°50'0"W 108°49'0"W 108°48'0"W

42°43'0"N

42°43'0"N

42°43'0"N

42°43'0"N

42°43'0"N

42°43'0"N

42°43'0"N

42°43'0"N

42°43'0"N

42°43'0"N

42°43'0"N

42°43'0"N

42°43'0"N

42°43'0"N

42°43'0"N

42°43'0"N

42°43'0"N

42°43'0"N

42°43'0"N

42°43'0"N

42°43'0"N

42°43'0"N