



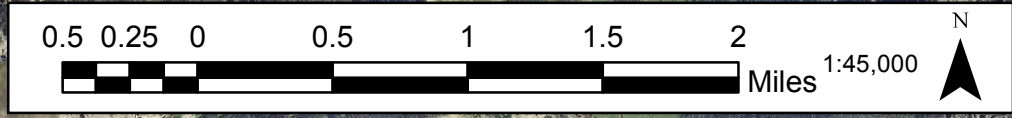
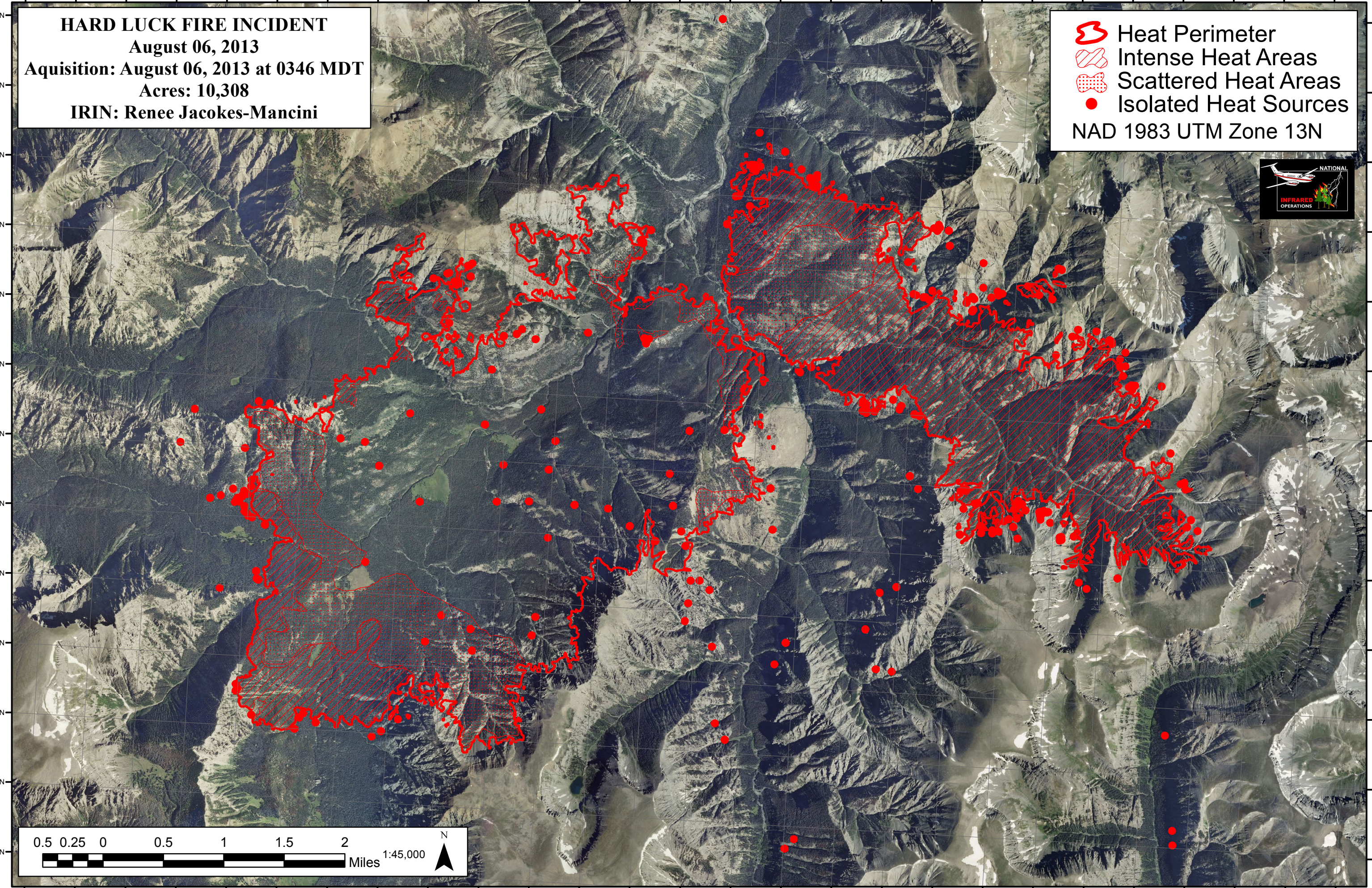


109°49'0"W 109°48'30"W 109°48'0"W 109°47'30"W 109°47'0"W 109°46'30"W 109°46'0"W 109°45'30"W 109°45'0"W 109°44'30"W 109°44'0"W 109°43'30"W 109°43'0"W 109°42'30"W 109°42'0"W 109°41'30"W 109°41'0"W 109°40'30"W 109°40'0"W 109°39'30"W 109°39'0"W 109°38'30"W 109°38'0"W 109°37'30"W 109°37'0"W 109°36'30"W 109°36'0"W

**HARD LUCK FIRE INCIDENT**  
**August 06, 2013**  
**Aquisition: August 06, 2013 at 0346 MDT**  
**Acres: 10,308**  
**IRIN: Renee Jacokes-Mancini**

-  Heat Perimeter
-  Intense Heat Areas
-  Scattered Heat Areas
-  Isolated Heat Sources

NAD 1983 UTM Zone 13N



109°48'30"W 109°48'0"W 109°47'30"W 109°47'0"W 109°46'30"W 109°46'0"W 109°45'30"W 109°45'0"W 109°44'30"W 109°44'0"W 109°43'30"W 109°43'0"W 109°42'30"W 109°42'0"W 109°41'30"W 109°41'0"W 109°40'30"W 109°40'0"W 109°39'30"W 109°39'0"W 109°38'30"W 109°38'0"W 109°37'30"W 109°37'0"W 109°36'30"W 109°36'0"W 109°35'30"W