










Larimer County Support  
 IAP Map  
 CO-LRX-000773  
 September 15, 2013  
 Day Shift  
 NAD 1983  
 Page 2

# BRANCH II

# BRANCH II

-  Road Damage
-  Highways
-  Major Roads
-  Local Roads
-  other\_roads
-  Branch Break
-  Divisions
-  Hydro
-  Counties

