














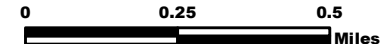
-  Division
-  Drop Point
-  MediVac Site
-  Completed Line
-  Uncontrolled Fire Edge

Roads

-  1 - BASIC CUSTODIAL CARE (CLOSED)
-  2 - HIGH CLEARANCE VEHICLES
-  3 - SUITABLE FOR PASSENGER CARS (County Rds)
-  Trails
-  Forest Boundary
-  Private Land

LIME GULCH CO-PSF-000429
IAP Map 6/22/13
Night Shift
 Perimeter as of 6/21/13 2207hrs 511 ac.

Datum NAD83  Miles WAS 6/22/13 1445

