

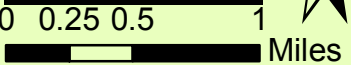


**West Fork Complex Infrared Map**  
 Image Acquired June 16, 2013 at 2210 MDT  
 Calculated 2,650 Total Acres  
 IRIN M McGann

- Isolated\_Heat\_Source
- ▭ Heat\_Perimeter
- Scattered\_Heat
- ▨ Intense\_Heat

0 0.25 0.5 1 Miles