


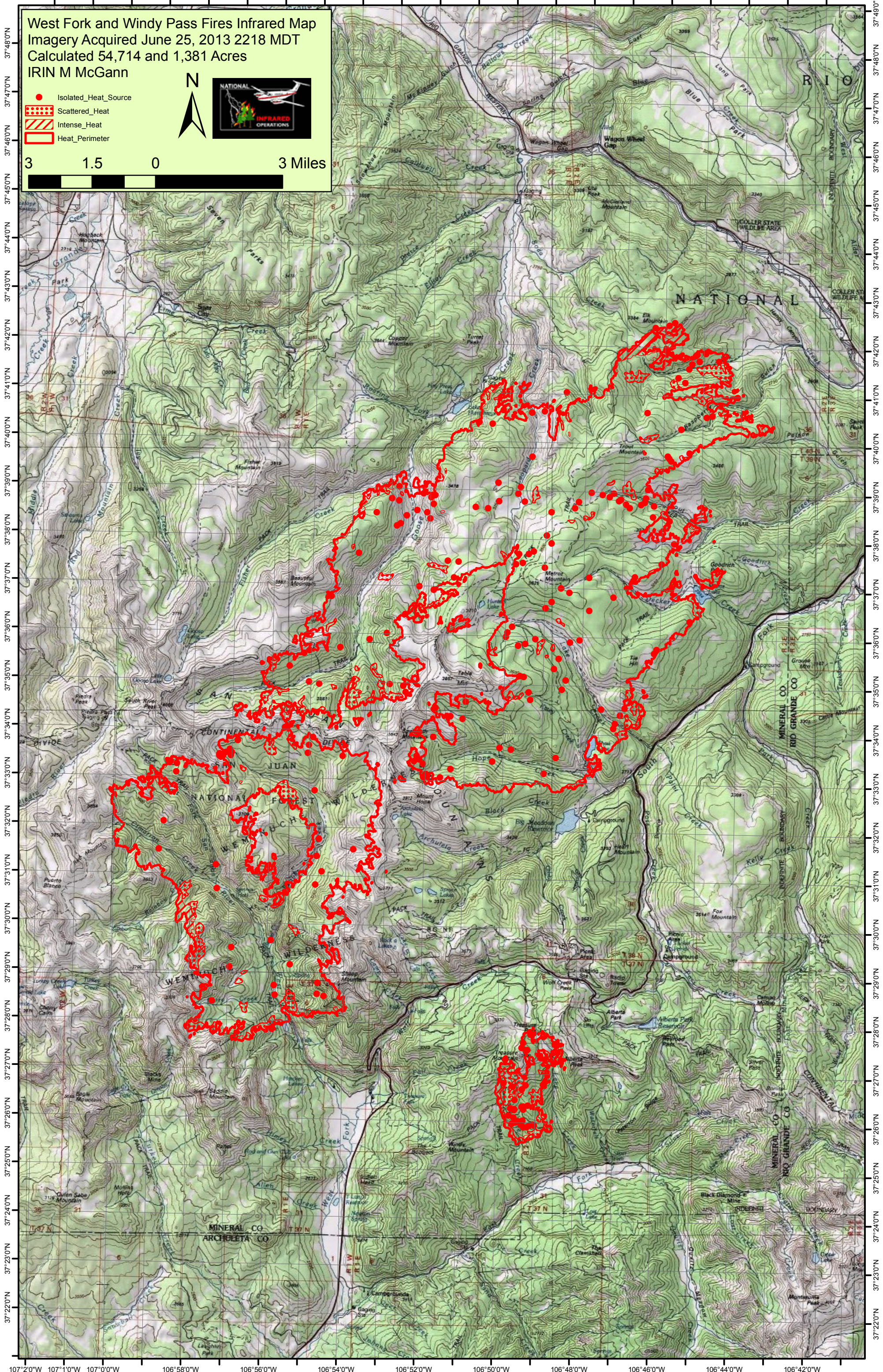

107°20'W 107°10'W 107°0'W 106°58'W 106°56'W 106°54'W 106°52'W 106°50'W 106°48'W 106°46'W 106°44'W 106°42'W

West Fork and Windy Pass Fires Infrared Map
Imagery Acquired June 25, 2013 2218 MDT
Calculated 54,714 and 1,381 Acres
IRIN M McGann

- Isolated_Heat_Source
- Scattered_Heat
- ▨ Intense_Heat
- ▭ Heat_Perimeter



3 1.5 0 3 Miles



107°20'W 107°10'W 107°0'W 106°58'W 106°56'W 106°54'W 106°52'W 106°50'W 106°48'W 106°46'W 106°44'W 106°42'W

37°48'N
37°47'N
37°46'N
37°45'N
37°44'N
37°43'N
37°42'N
37°41'N
37°40'N
37°39'N
37°38'N
37°37'N
37°36'N
37°35'N
37°34'N
37°33'N
37°32'N
37°31'N
37°30'N
37°29'N
37°28'N
37°27'N
37°26'N
37°25'N
37°24'N
37°23'N
37°22'N

37°49'N
37°48'N
37°47'N
37°46'N
37°45'N
37°44'N
37°43'N
37°42'N
37°41'N
37°40'N
37°39'N
37°38'N
37°37'N
37°36'N
37°35'N
37°34'N
37°33'N
37°32'N
37°31'N
37°30'N
37°29'N
37°28'N
37°27'N
37°26'N
37°25'N
37°24'N
37°23'N
37°22'N