

107°2'0"W 107°0'0"W 106°58'0"W 106°56'0"W 106°54'0"W 106°52'0"W 106°50'0"W 106°48'0"W 106°46'0"W 106°44'0"W 106°42'0"W


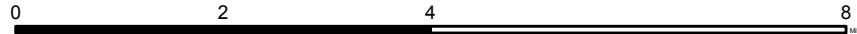
37°47'0"N 37°45'0"N 37°43'0"N 37°41'0"N 37°39'0"N 37°37'0"N 37°35'0"N 37°33'0"N 37°31'0"N 37°29'0"N 37°27'0"N 37°25'0"N 37°23'0"N

37°47'0"N 37°46'0"N 37°45'0"N 37°44'0"N 37°43'0"N 37°42'0"N 37°41'0"N 37°40'0"N 37°39'0"N 37°38'0"N 37°37'0"N 37°36'0"N 37°35'0"N 37°34'0"N 37°33'0"N 37°32'0"N 37°31'0"N 37°30'0"N 37°29'0"N 37°28'0"N 37°27'0"N 37°26'0"N 37°25'0"N 37°24'0"N

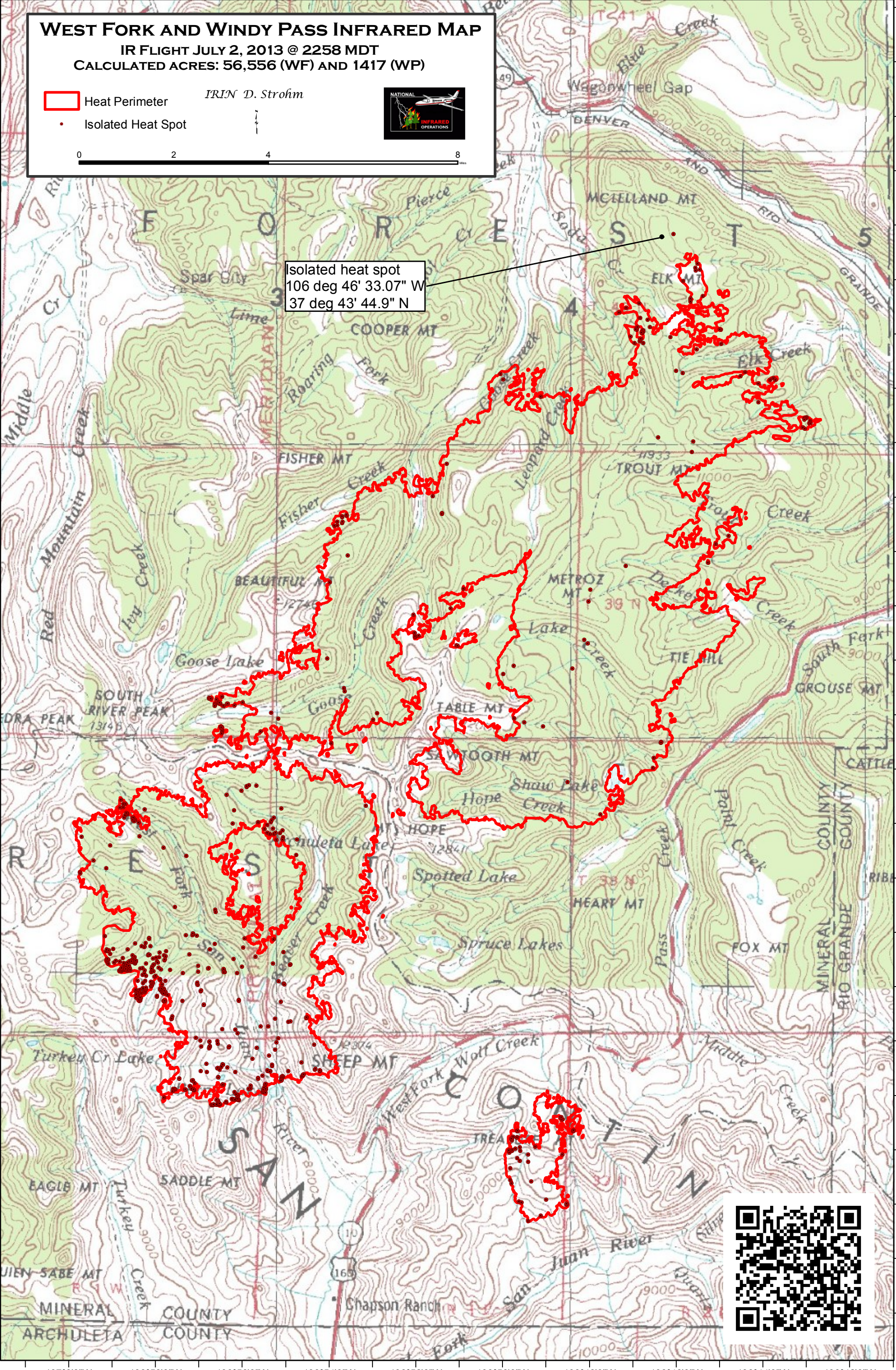
**WEST FORK AND WINDY PASS INFRARED MAP**  
 IR FLIGHT JULY 2, 2013 @ 2258 MDT  
 CALCULATED ACRES: 56,556 (WF) AND 1417 (WP)

IRIN D. Strohm

Heat Perimeter  
 Isolated Heat Spot

Isolated heat spot  
 106 deg 46' 33.07" W  
 37 deg 43' 44.9" N



107°0'0"W 106°58'0"W 106°56'0"W 106°54'0"W 106°52'0"W 106°50'0"W 106°48'0"W 106°46'0"W 106°44'0"W 106°42'0"W