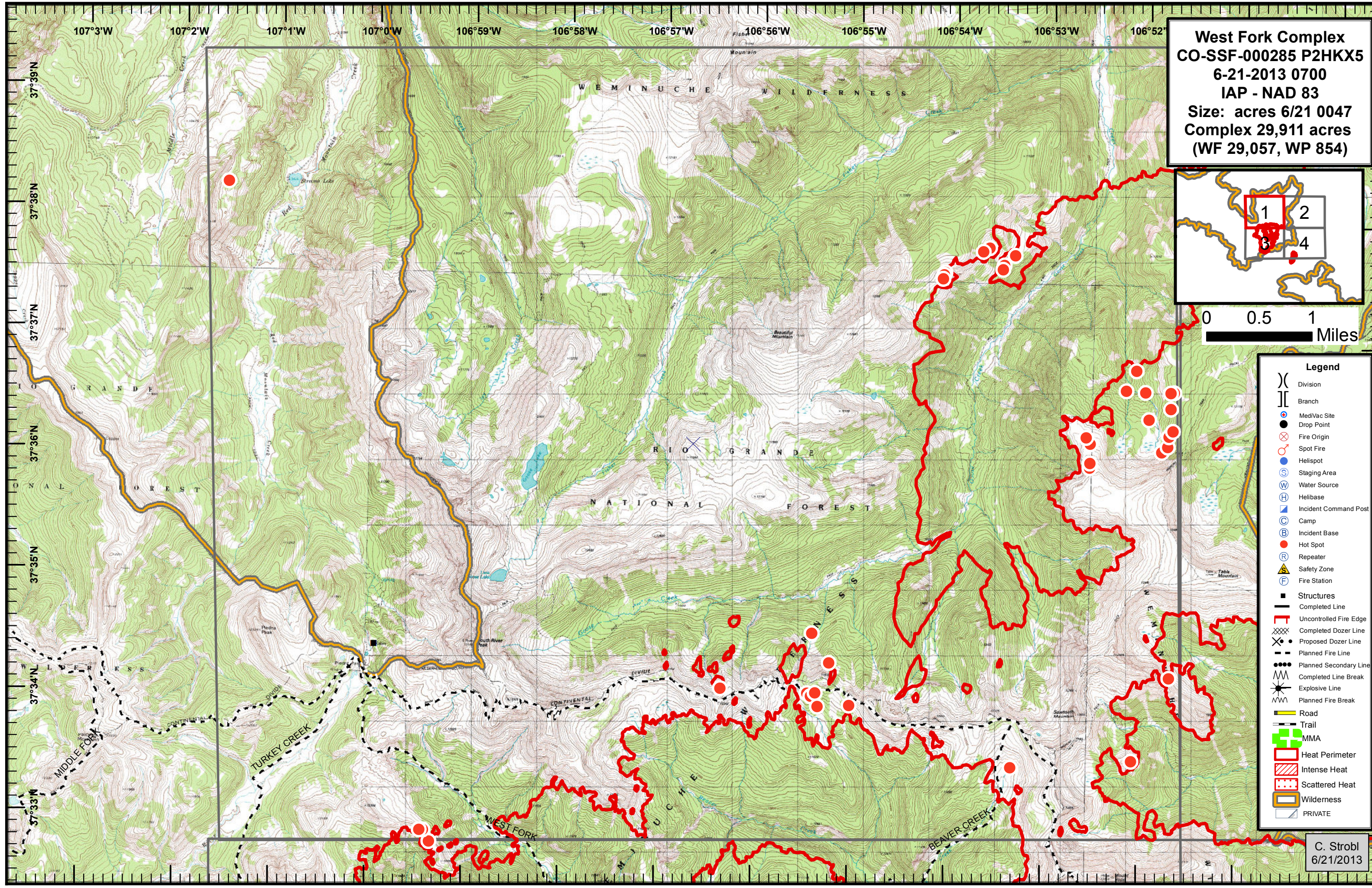
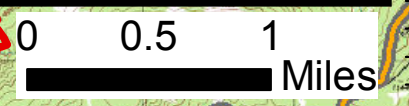
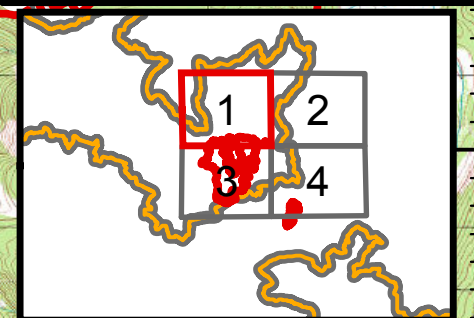


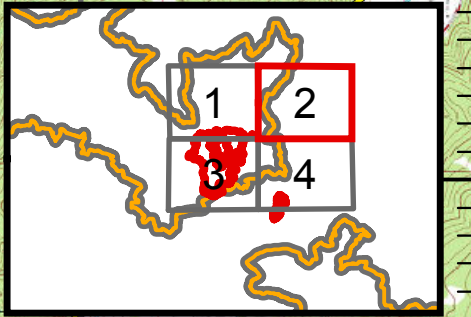
**West Fork Complex**  
**CO-SSF-000285 P2HKX5**  
**6-21-2013 0700**  
**IAP - NAD 83**  
**Size: acres 6/21 0047**  
**Complex 29,911 acres**  
**(WF 29,057, WP 854)**



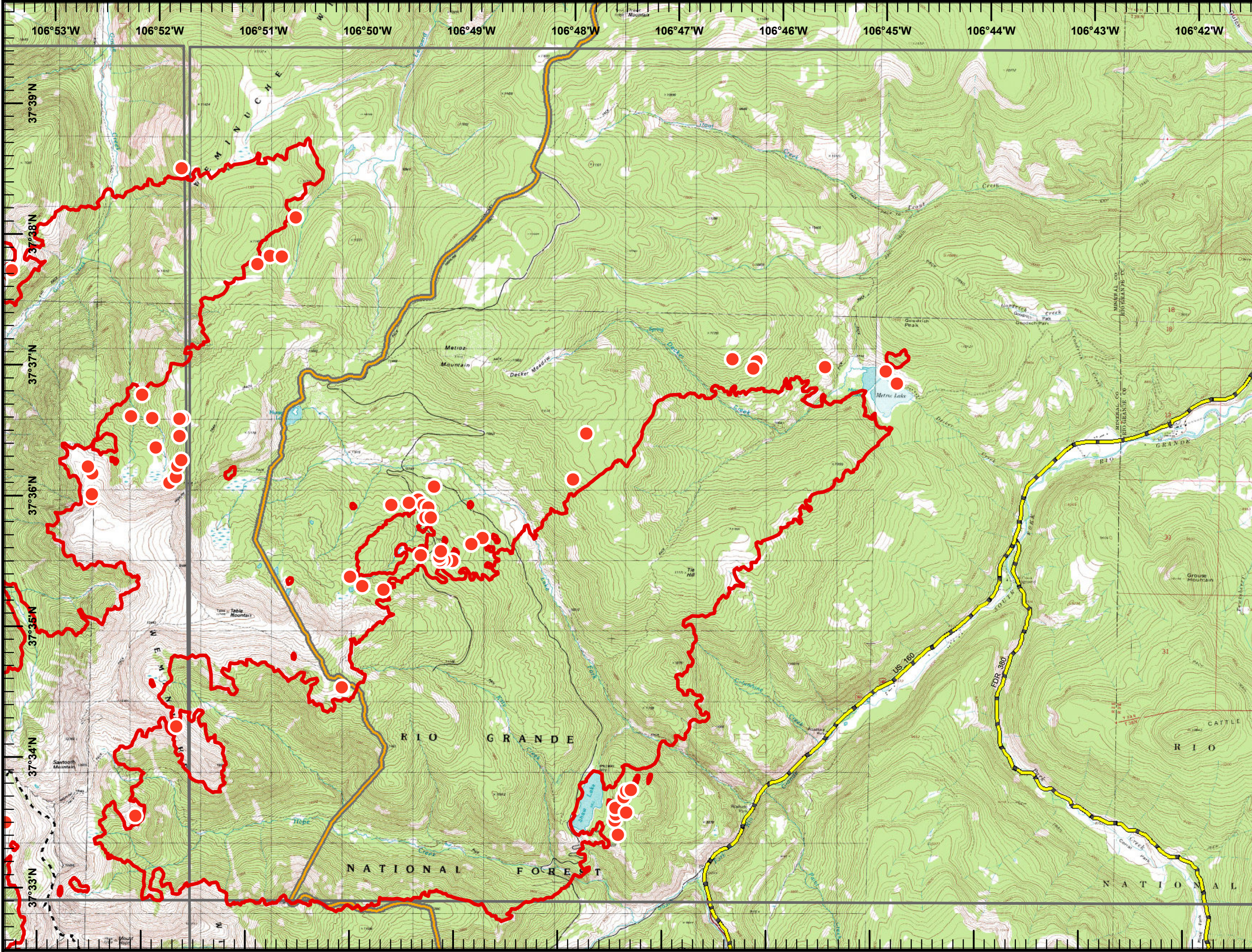
- Legend**
- ( ) Division
  - || Branch
  - ⊕ MediVac Site
  - Drop Point
  - ⊗ Fire Origin
  - ⊙ Spot Fire
  - ⊙ Helispot
  - ⊙ Staging Area
  - ⊙ Water Source
  - ⊙ Helibase
  - ⊙ Incident Command Post
  - ⊙ Camp
  - ⊙ Incident Base
  - Hot Spot
  - ⊙ Repeater
  - ⊙ Safety Zone
  - ⊙ Fire Station
  - Structures
  - Completed Line
  - ⊔ Uncontrolled Fire Edge
  - ⊗ Completed Dozer Line
  - ⊗ Proposed Dozer Line
  - ⊗ Planned Fire Line
  - ⊗ Planned Secondary Line
  - ⊗ Completed Line Break
  - ⊗ Explosive Line
  - ⊗ Planned Fire Break
  - Road
  - Trail
  - ⊕ MMA
  - ⊔ Heat Perimeter
  - ⊗ Intense Heat
  - ⊗ Scattered Heat
  - ⊔ Wilderness
  - ⊔ PRIVATE

C. Strobl  
6/21/2013

**West Fork Complex**  
**CO-SSF-000285 P2HKX5**  
**6-21-2013 0700**  
**IAP - NAD 83**  
**Size: acres 6/21 0047**  
**Complex 29,911 acres**  
**(WF 29,057, WP 854)**



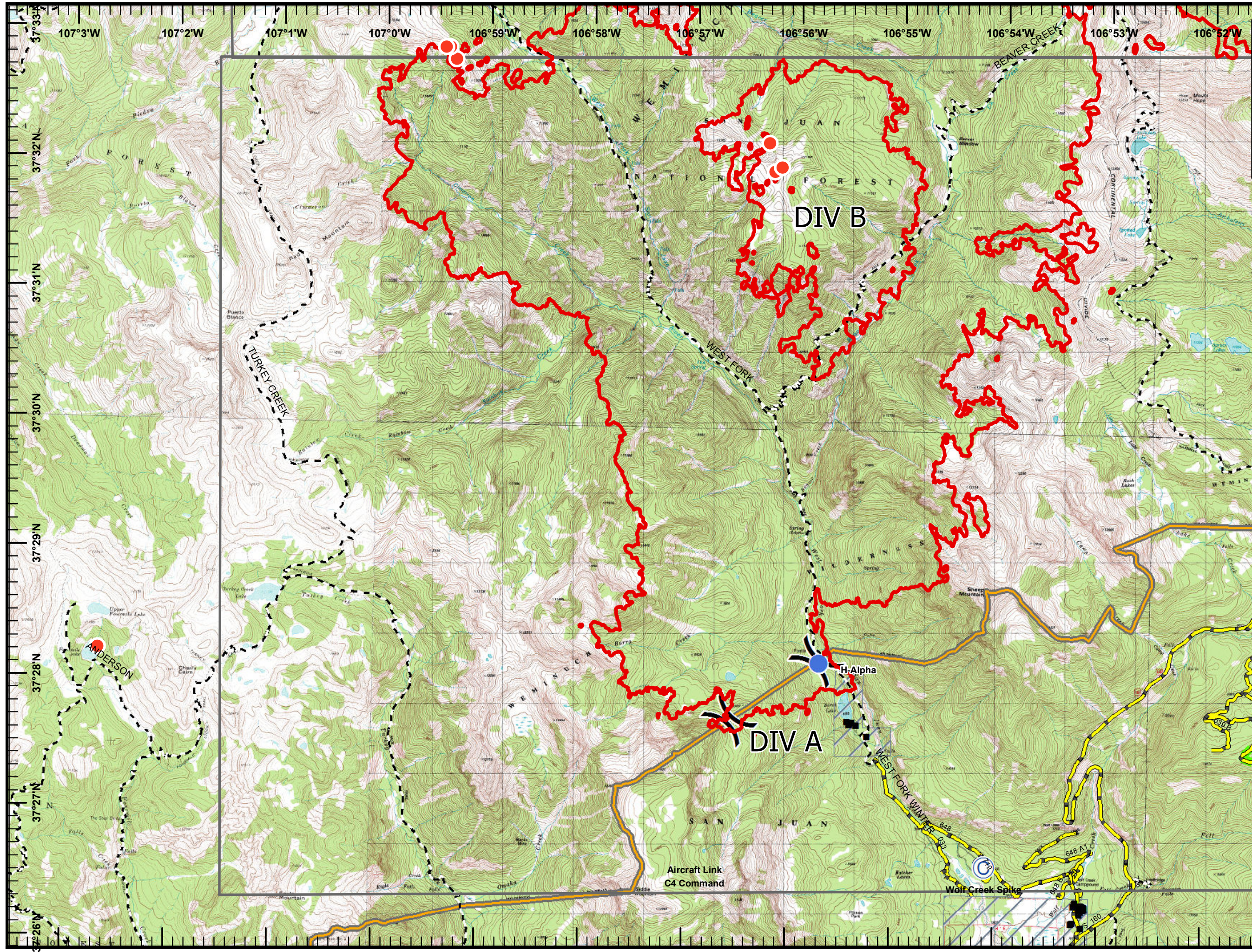
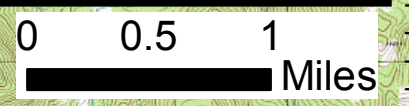
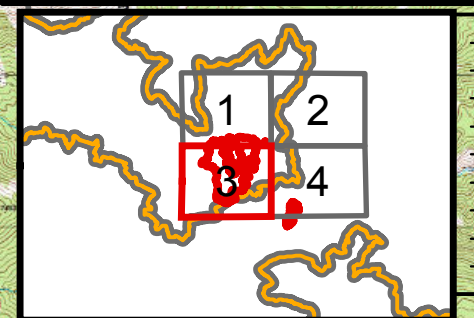
0 0.5 1 Miles



- Legend**
- ( ) Division
  - || Branch
  - ⊕ MediVac Site
  - Drop Point
  - ⊗ Fire Origin
  - ⊙ Spot Fire
  - ⊙ Helispot
  - ⊙ Staging Area
  - ⊙ Water Source
  - ⊙ Helibase
  - ⊙ Incident Command Post
  - ⊙ Camp
  - ⊙ Incident Base
  - Hot Spot
  - ⊙ Repeater
  - ⊙ Safety Zone
  - ⊙ Fire Station
  - Structures
  - Completed Line
  - ⊔ Uncontrolled Fire Edge
  - ⊗ Completed Dozer Line
  - ⊗ Proposed Dozer Line
  - ⊗ Planned Fire Line
  - ⊗ Planned Secondary Line
  - ⊗ Completed Line Break
  - ⊗ Explosive Line
  - ⊗ Planned Fire Break
  - Road
  - Trail
  - ⊕ MMA
  - ⊔ Heat Perimeter
  - ⊔ Intense Heat
  - ⊔ Scattered Heat
  - ⊔ Wilderness
  - ⊔ PRIVATE

C. Strobl  
6/21/2013

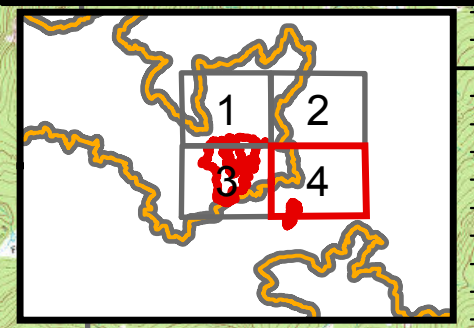
**West Fork Complex**  
**CO-SSF-000285 P2HKX5**  
**6-21-2013 0700**  
**IAP - NAD 83**  
**Size: acres 6/21 0047**  
**Complex 29,911 acres**  
**(WF 29,057, WP 854)**



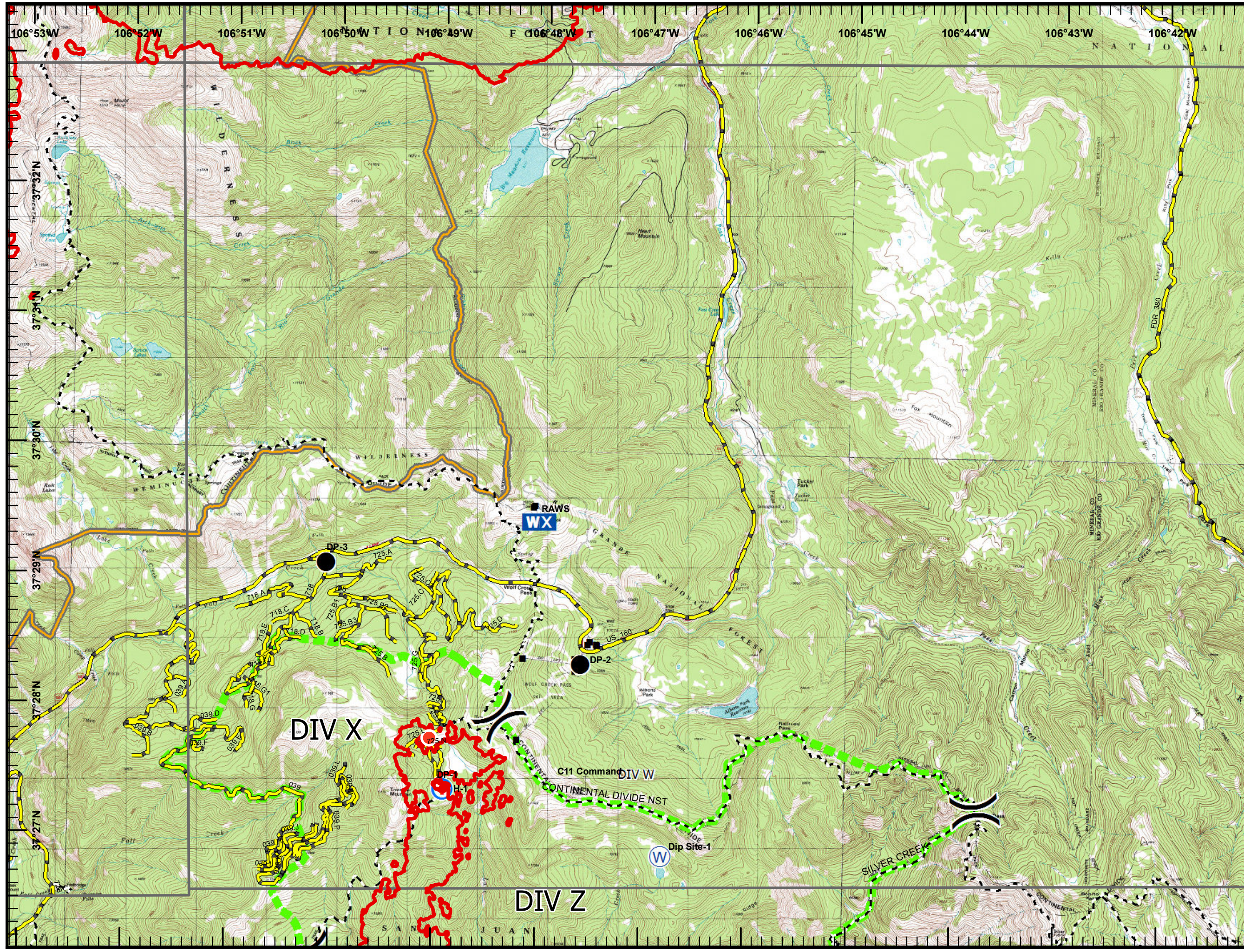
- Legend**
- ( ) Division
  - || Branch
  - ⊕ MediVac Site
  - Drop Point
  - ⊙ Fire Origin
  - ⊗ Spot Fire
  - ⊙ Helispot
  - ⊙ Staging Area
  - ⊙ Water Source
  - ⊙ Helibase
  - ⊙ Incident Command Post
  - ⊙ Camp
  - ⊙ Incident Base
  - Hot Spot
  - ⊙ Repeater
  - ⊙ Safety Zone
  - ⊙ Fire Station
  - Structures
  - Completed Line
  - ⊔ Uncontrolled Fire Edge
  - ⊗ Completed Dozer Line
  - ⊗ Proposed Dozer Line
  - ⊗ Planned Fire Line
  - ⊗ Planned Secondary Line
  - ⊗ Completed Line Break
  - ⊗ Explosive Line
  - ⊗ Planned Fire Break
  - Road
  - Trail
  - ⊕ MMA
  - ⊔ Heat Perimeter
  - ⊔ Intense Heat
  - ⊔ Scattered Heat
  - ⊔ Wilderness
  - ⊔ PRIVATE

C. Strobl  
 6/21/2013

**West Fork Complex**  
**CO-SSF-000285 P2HKX5**  
**6-21-2013 0700**  
**IAP - NAD 83**  
**Size: acres 6/21 0047**  
**Complex 29,911 acres**  
**(WF 29,057, WP 854)**



0 0.5 1 Miles



- Legend**
- (X) Division
  - || Branch
  - ⊕ MediVac Site
  - Drop Point
  - ⊗ Fire Origin
  - ⊗ Spot Fire
  - ⊕ Helispot
  - ⊕ Staging Area
  - ⊕ Water Source
  - ⊕ Helibase
  - ⊕ Incident Command Post
  - ⊕ Camp
  - ⊕ Incident Base
  - Hot Spot
  - ⊕ Repeater
  - ⊕ Safety Zone
  - ⊕ Fire Station
  - Structures
  - Completed Line
  - ⊗ Uncontrolled Fire Edge
  - ⊗ Completed Dozer Line
  - ⊗ Proposed Dozer Line
  - ⊗ Planned Fire Line
  - ⊗ Planned Secondary Line
  - ⊗ Completed Line Break
  - ⊗ Explosive Line
  - ⊗ Planned Fire Break
  - Road
  - Trail
  - ⊕ MMA
  - ⊕ Heat Perimeter
  - ⊕ Intense Heat
  - ⊕ Scattered Heat
  - ⊕ Wilderness
  - ⊕ PRIVATE

C. Strobl  
6/21/2013