












West Fork Complex

CO-SJF-000285
June 29, 2013
Div M/ Div N
Page 4 of 10

DLT Date: 6/28/2013 Time: 10:38:34 PM
Perimeter as of 6-24-2013 2313 hrs 79,192 acrs

-  Zone
-  Branch
-  Division
-  Check Point
-  Avoidance Areas
-  Div J/K line
-  Structures
-  Sun_Optic_Line
-  Powerlines
-  Zone Line
-  Retardant/Mud Pit
-  Safety Zone
-  Repeater
-  Incident Command Post
-  Fire Origin
-  Water Source
-  Mobile Weather Unit
-  MediVac Site
-  Helispot
-  Helibase
-  Drop Point
-  Camp

