

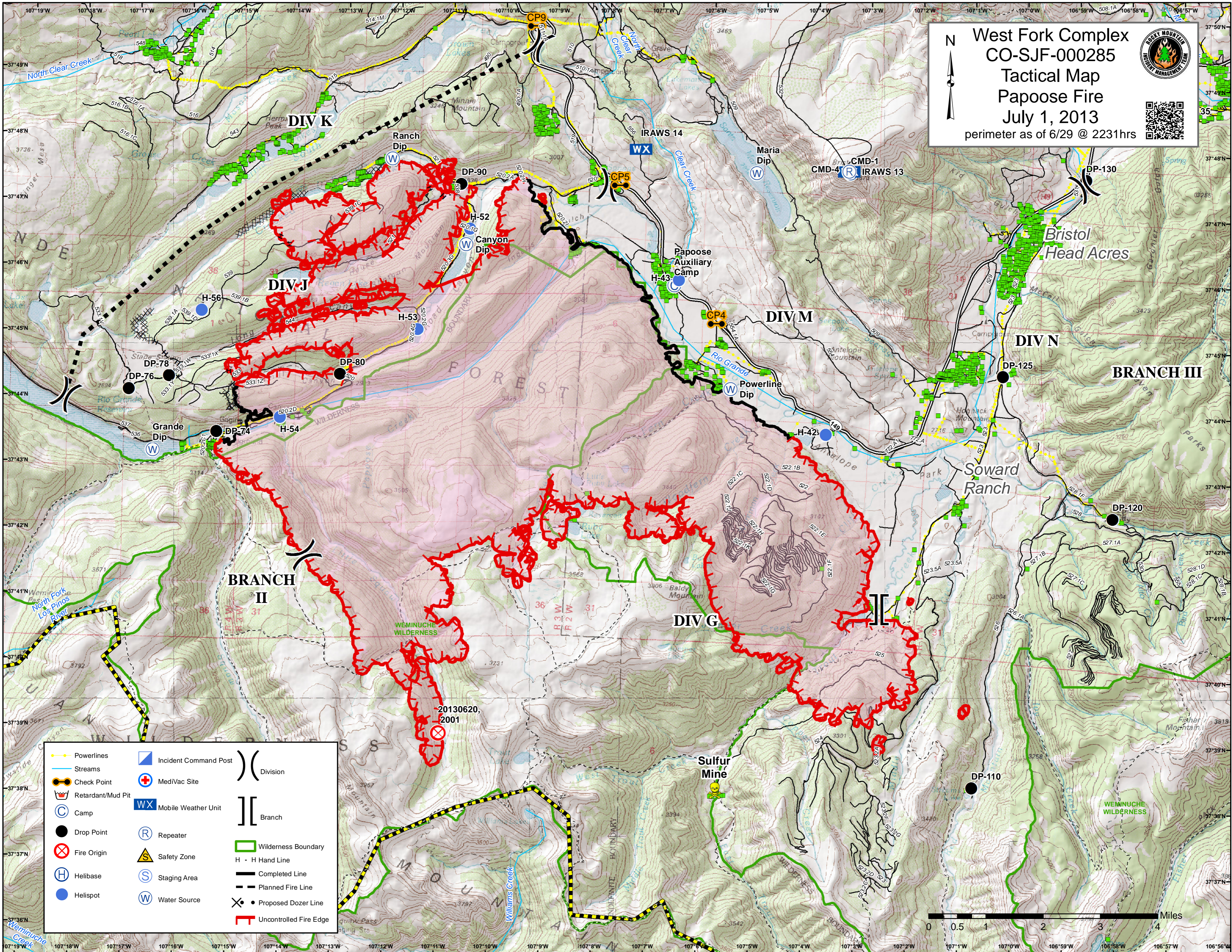


West Fork Complex
CO-SJF-000285
Tactical Map
Papoose Fire
July 1, 2013
 perimeter as of 6/29 @ 2231hrs

	Powerlines		Incident Command Post		Planned Fire Line
	Streams		MediVac Site		Completed Line
	Check Point		Mobile Weather Unit		Proposed Dozer Line
	Retardant/Mud Pit		Camp		Uncontrolled Fire Edge
	Camp		Drop Point		Wilderness Boundary
	Fire Origin		Repeater		H - H Hand Line
	Helibase		Safety Zone		Branch
	Helispot		Staging Area		Wilderness Boundary
			Water Source		

