

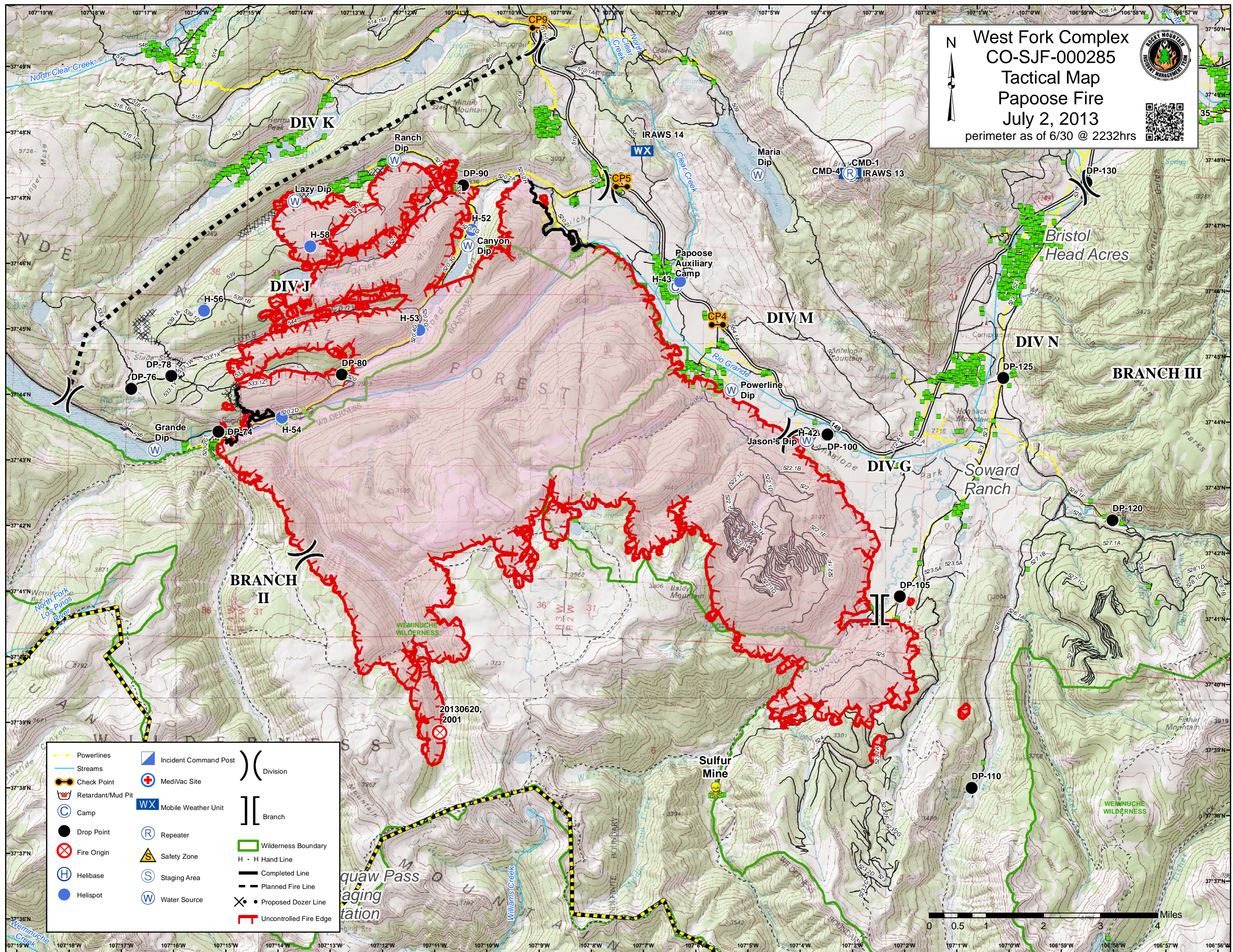


West Fork Complex
CO-SJF-000285
Tactical Map
Papoose Fire
July 2, 2013
 perimeter as of 6/30 @ 2232hrs

- | | | | | | |
|--|-------------------|--|-----------------------|--|------------------------|
| | Powerlines | | Incident Command Post | | Planned Fire Line |
| | Streams | | MediVac Site | | Proposed Dozer Line |
| | Check Point | | Mobile Weather Unit | | Wilderness Boundary |
| | Retardant/Mud Pit | | Camp | | Completed Line |
| | Camp | | Drop Point | | Uncontrolled Fire Edge |
| | Fire Origin | | Repeater | | |
| | Helibase | | Safety Zone | | |
| | Helispot | | Staging Area | | |
| | | | Water Source | | |
| | | | | | |
| | | | | | |