

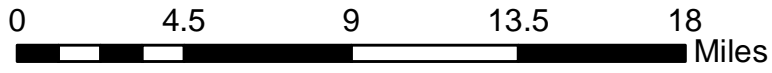
West Fork Complex

IAP Map Book- East Zone

July 4, 2013

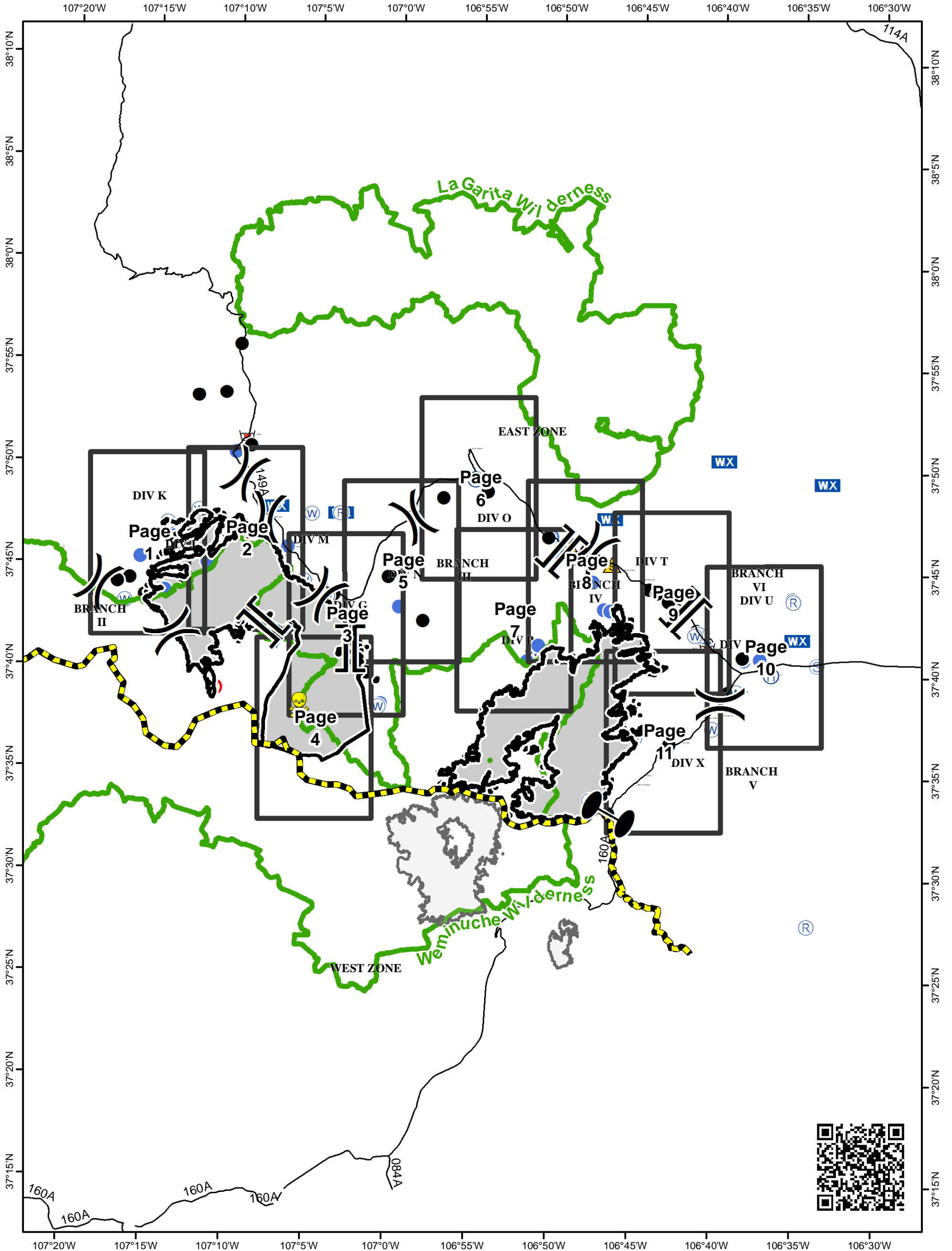
CO-SJF-000285

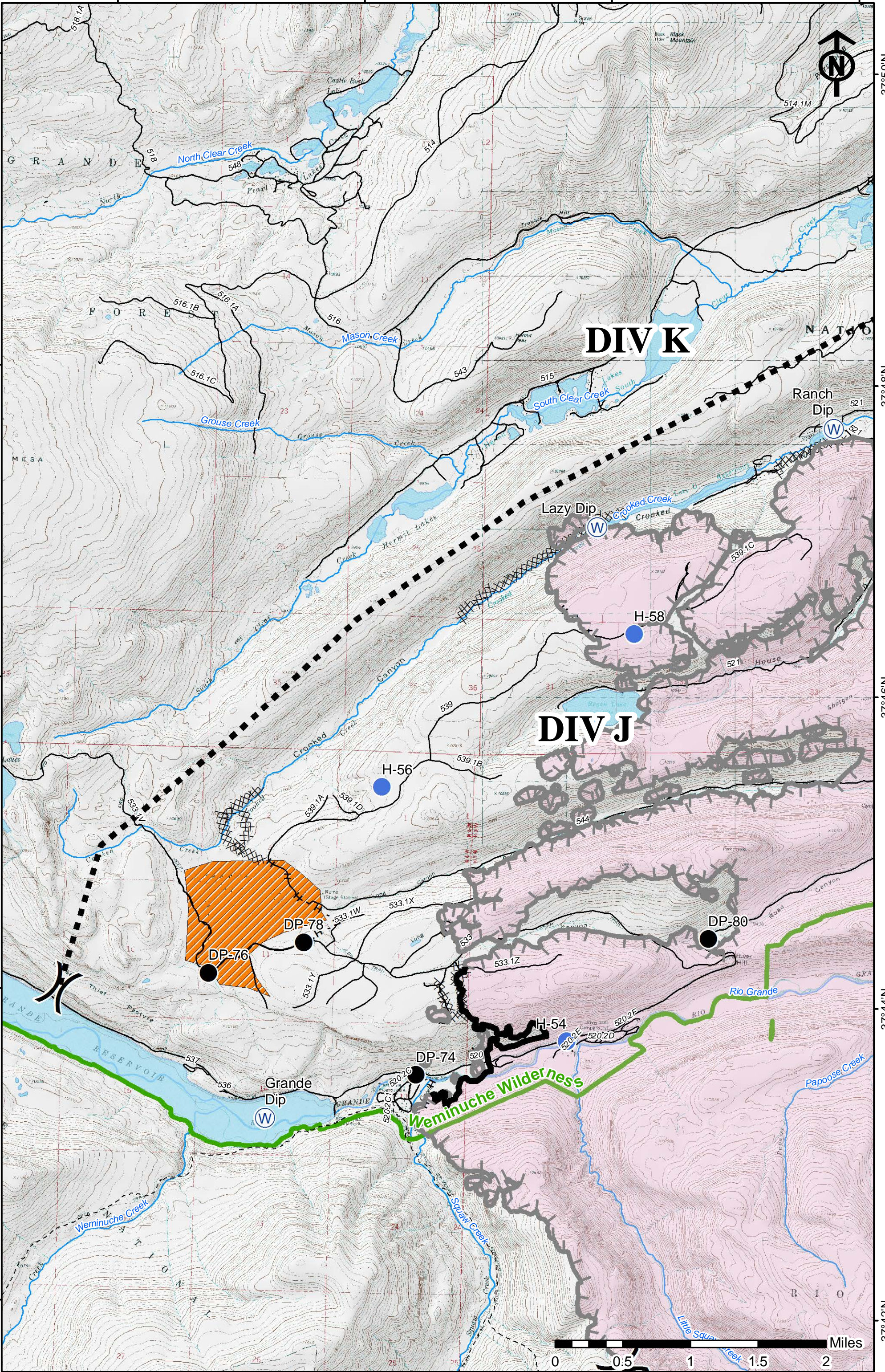
NAD83 Z13



Date: 7/3/2013 Time: 10:20:15 PM DLT

- | | | | | | |
|--|---------------------|--|-----------------------|--|-------------|
| | Zone Line | | MediVac Site | | Zone |
| | Safety Zone | | Incident Command Post | | Branch |
| | Check Point | | Helispot | | Division |
| | Mobile Weather Unit | | Helibase | | Drop Point |
| | Water Source | | Fire Origin | | Camp |
| | Staging Area | | Repeater | | FirePolygon |





107°12'W

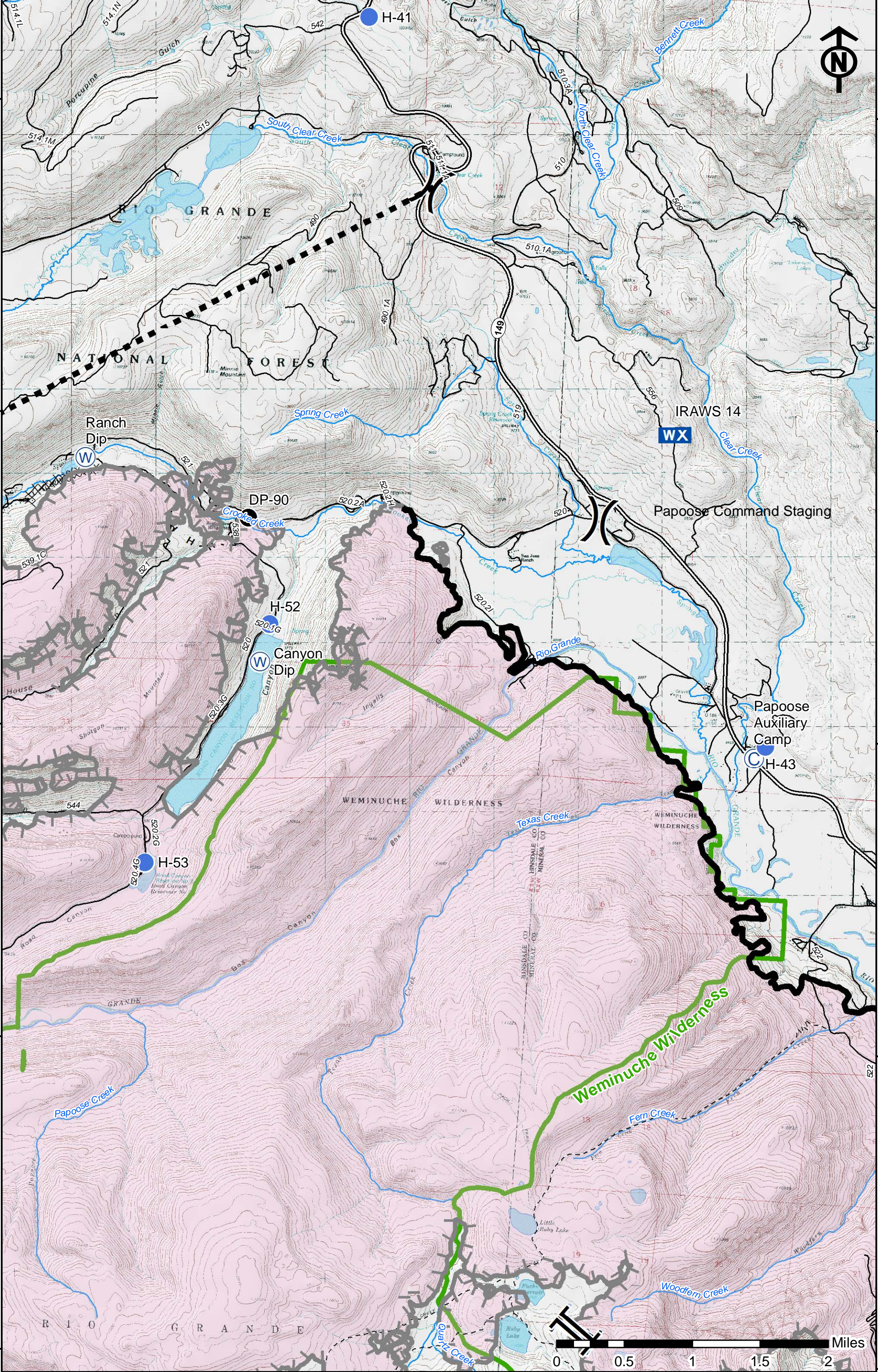
107°10'W

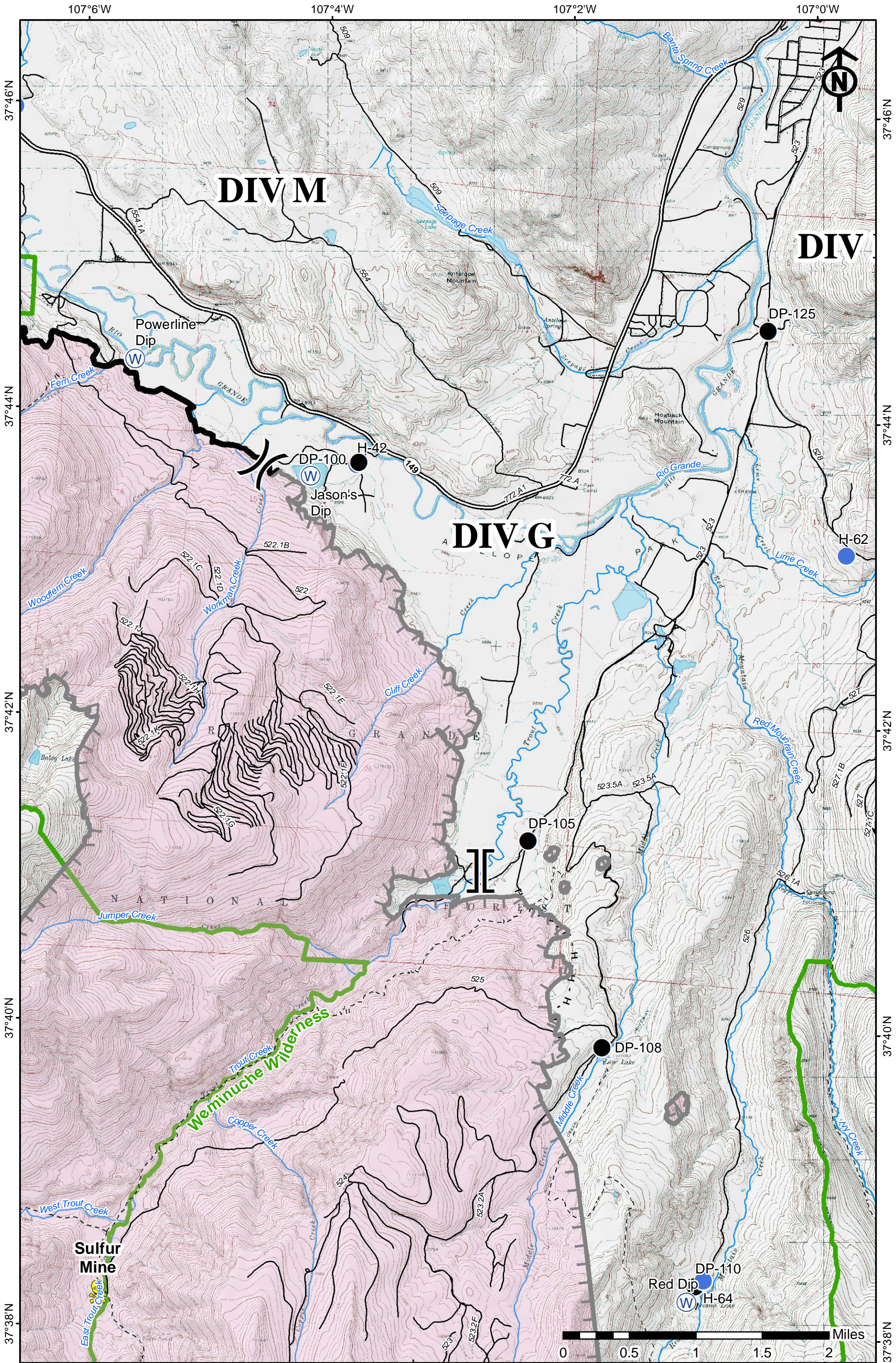
107°8'W

107°6'W

37°50'N
37°48'N
37°46'N
37°44'N
37°42'N

37°50'N
37°48'N
37°46'N
37°44'N
37°42'N

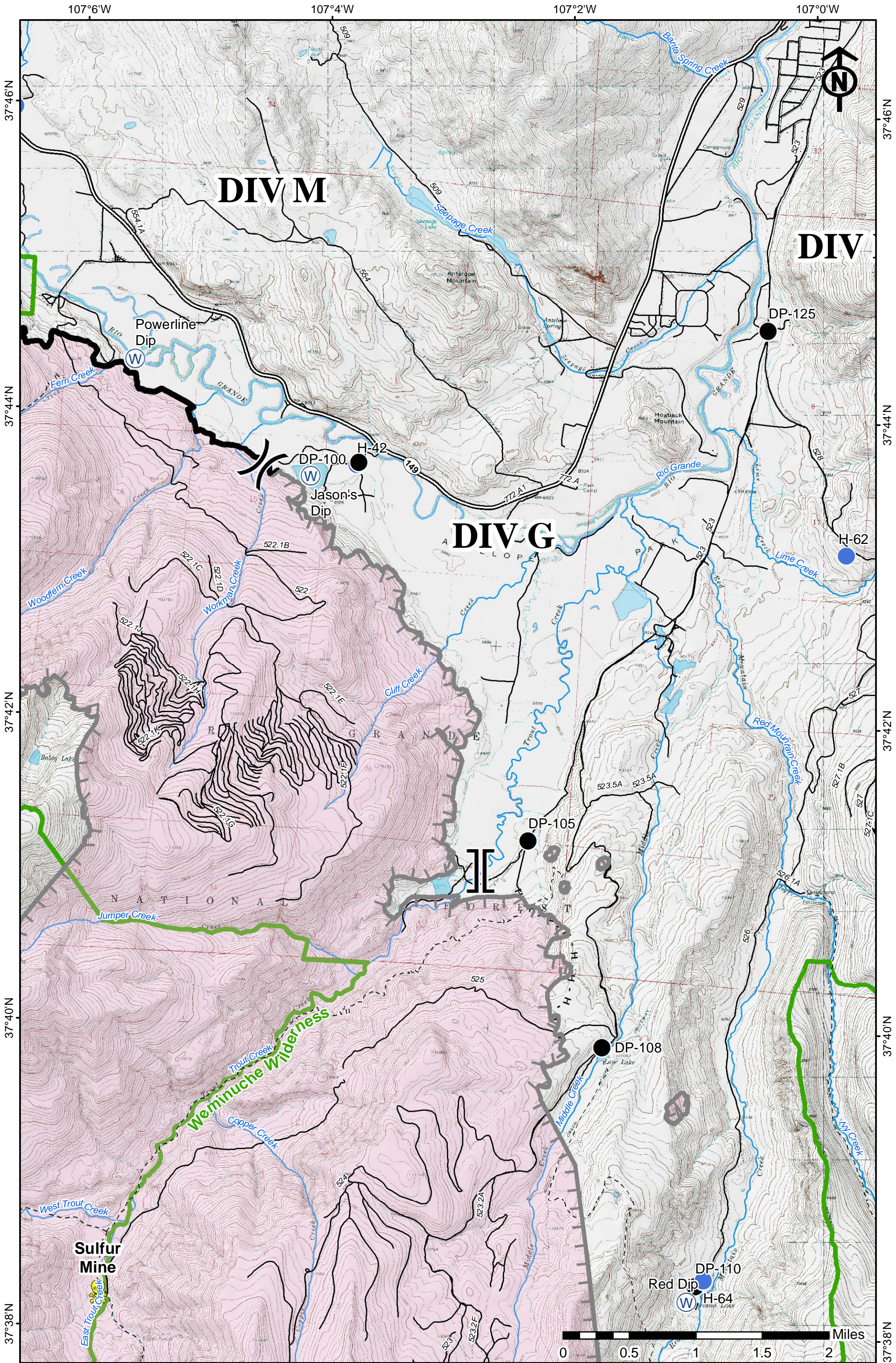




DIV M

DIV

DIV G



107°8'W

107°6'W

107°4'W

107°2'W

37°40'N

37°38'N

37°36'N

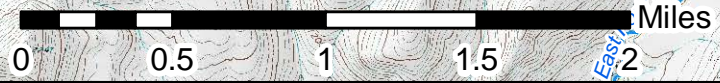
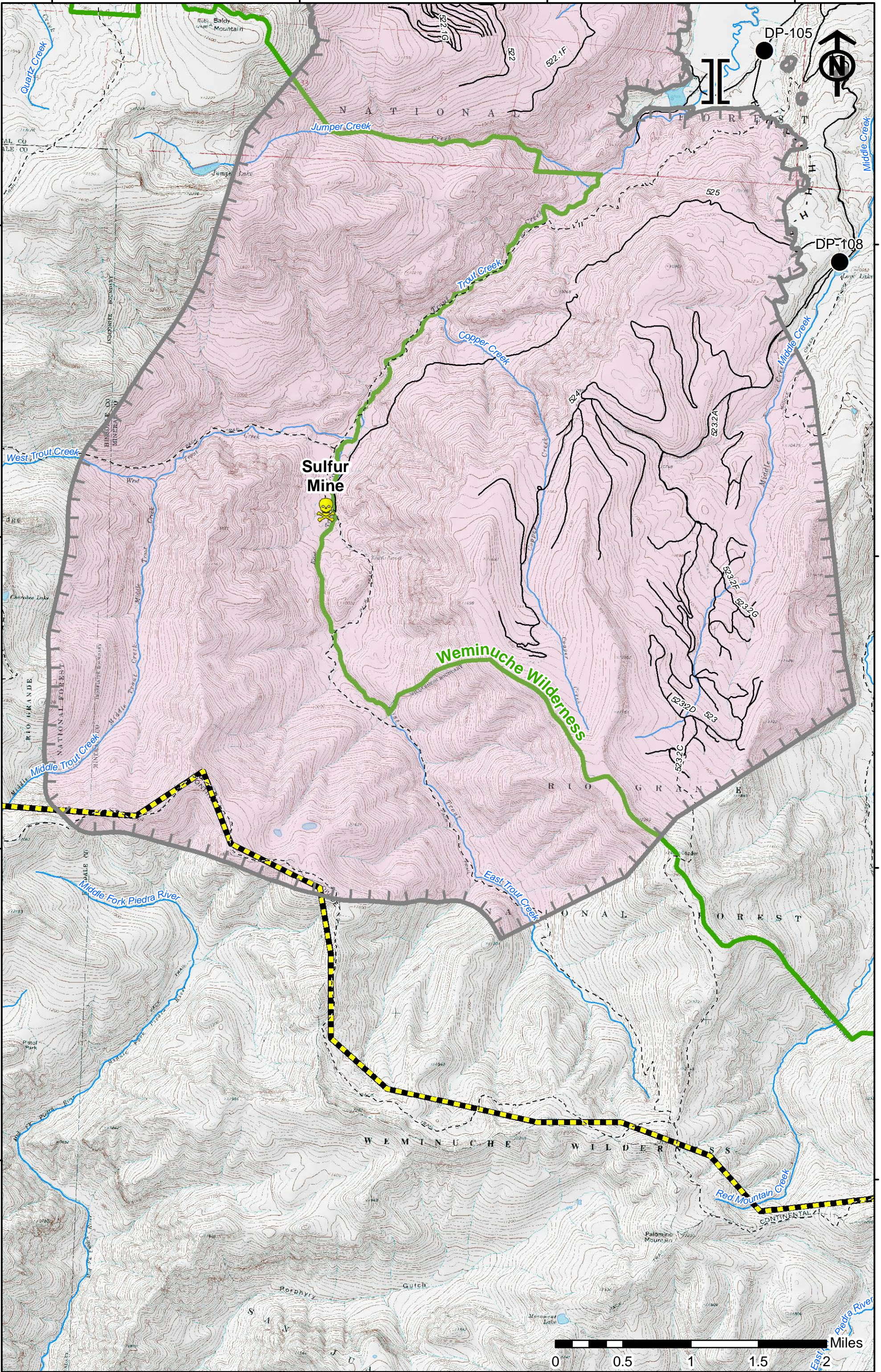
37°34'N

37°40'N

37°38'N

37°36'N

37°34'N

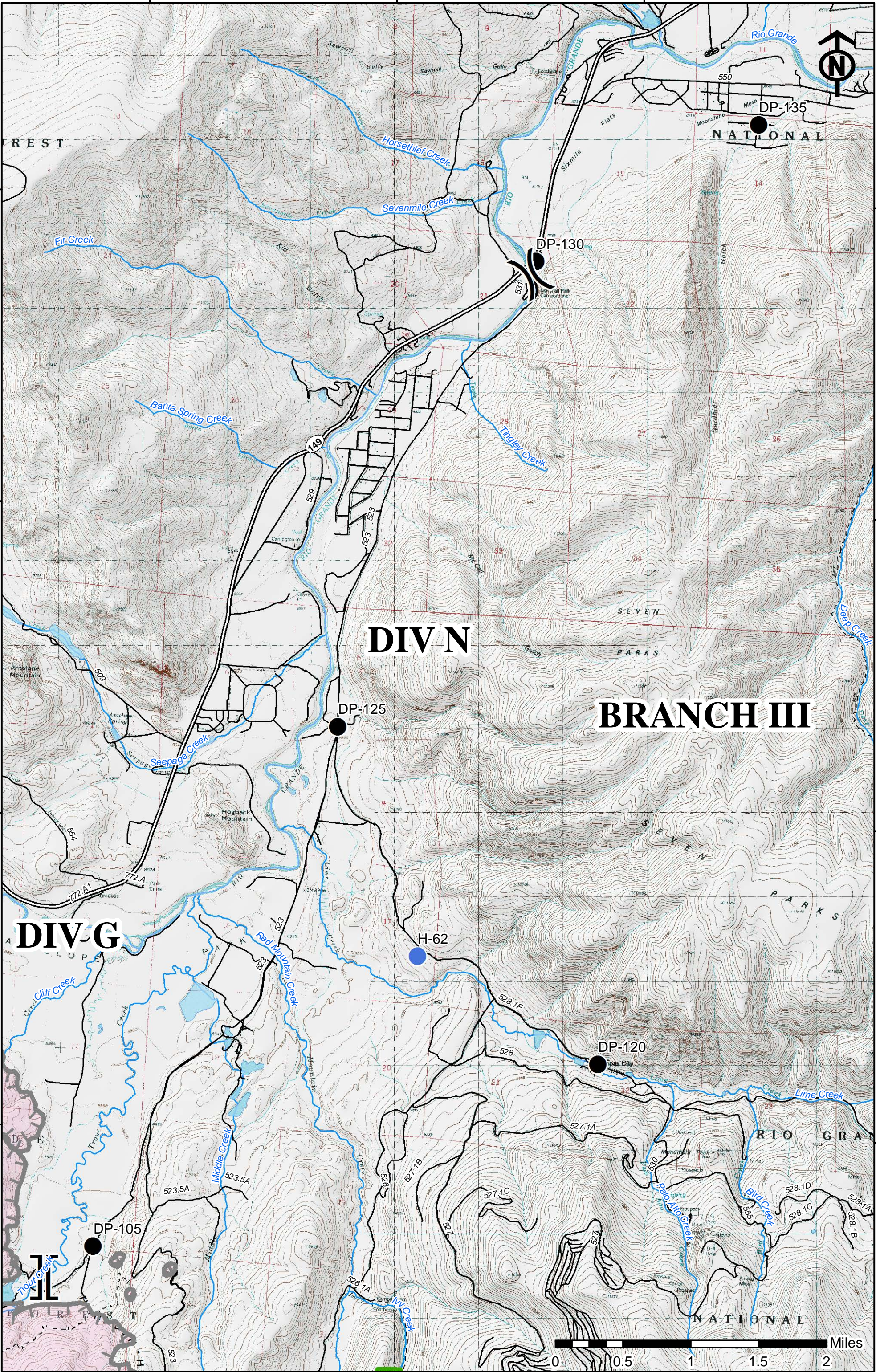


107°8'W

107°6'W

107°4'W

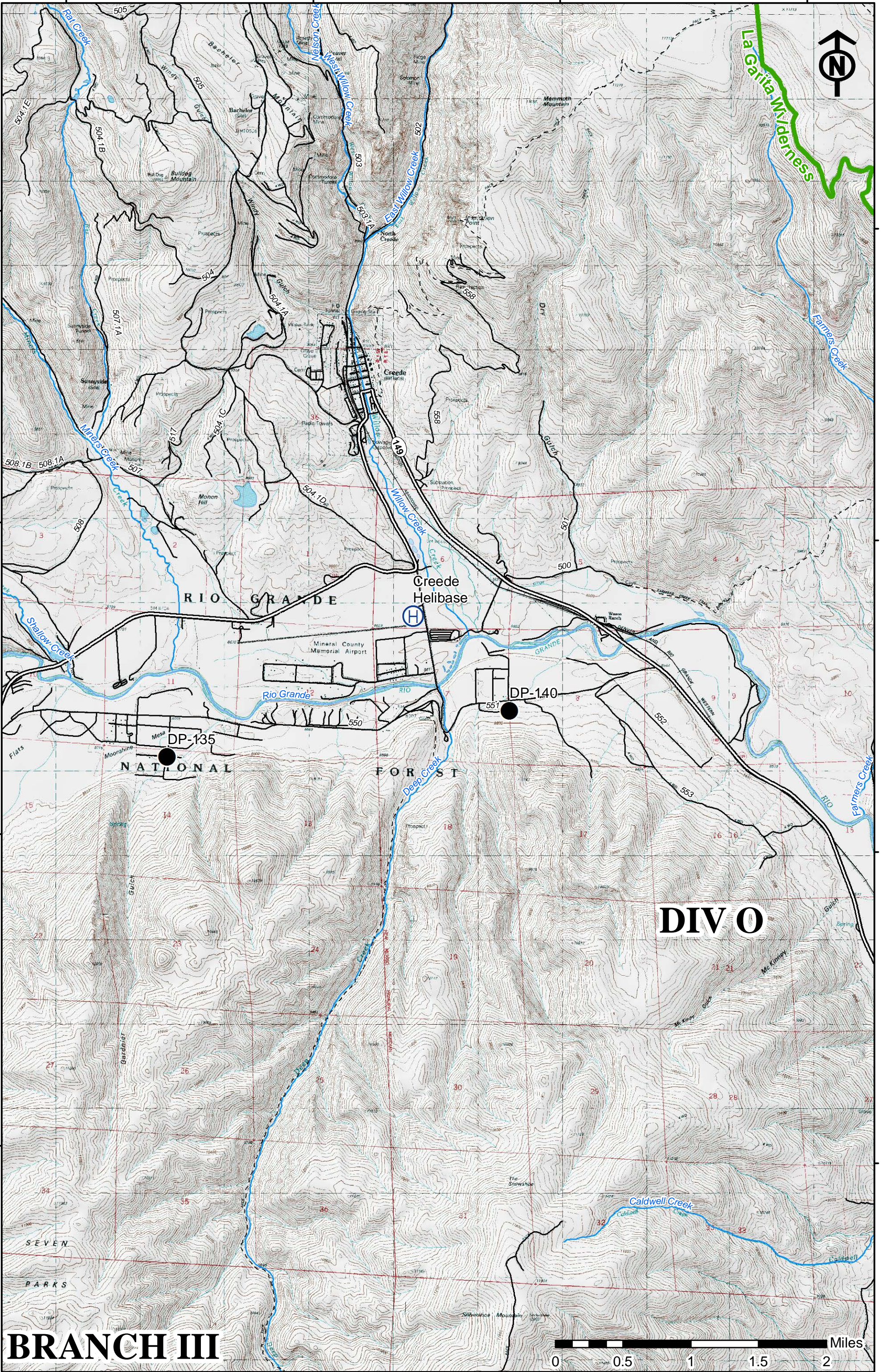
107°2'W



DIV N

BRANCH III

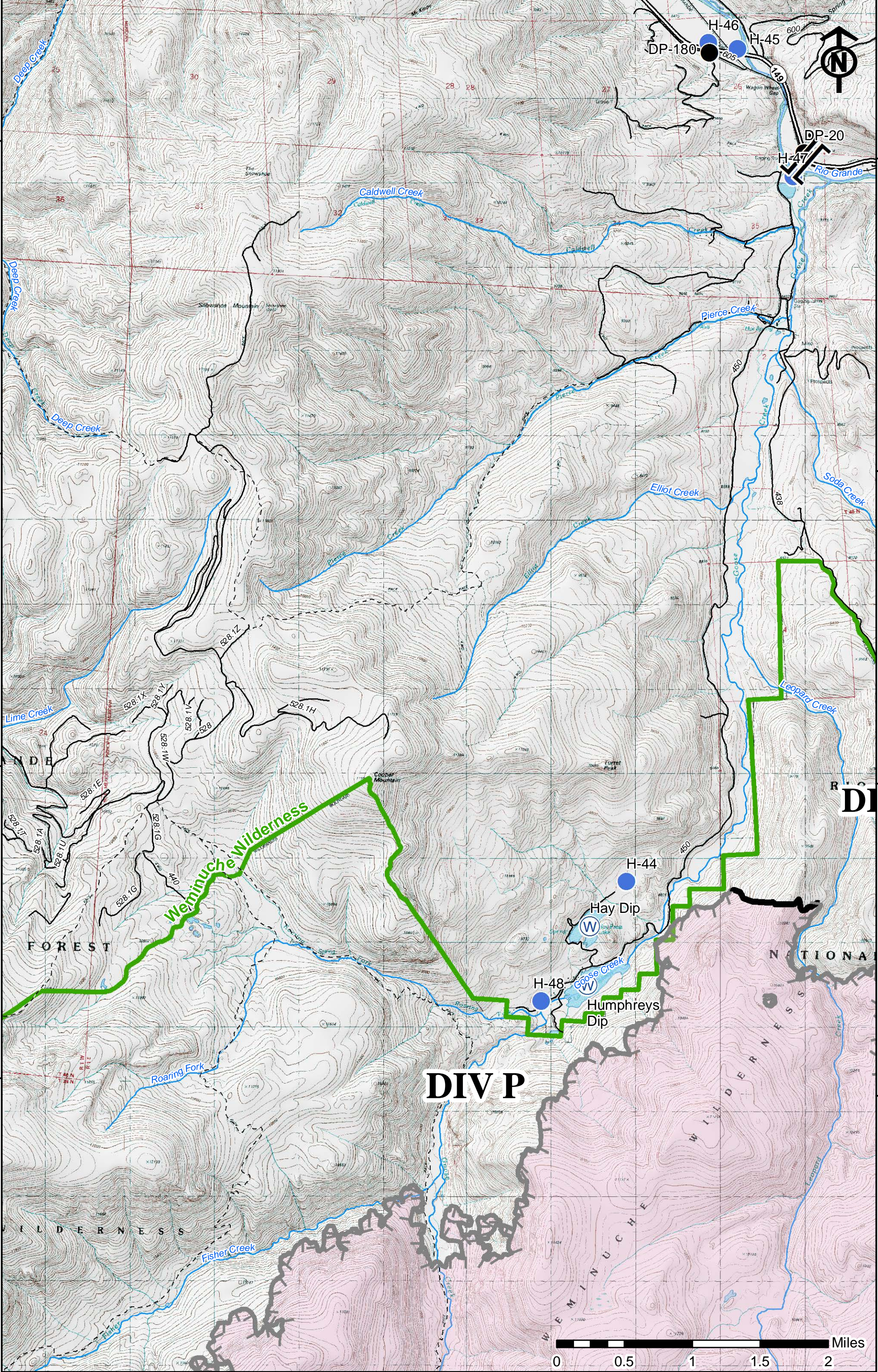
DIV G



DIV O

BRANCH III





DIV P

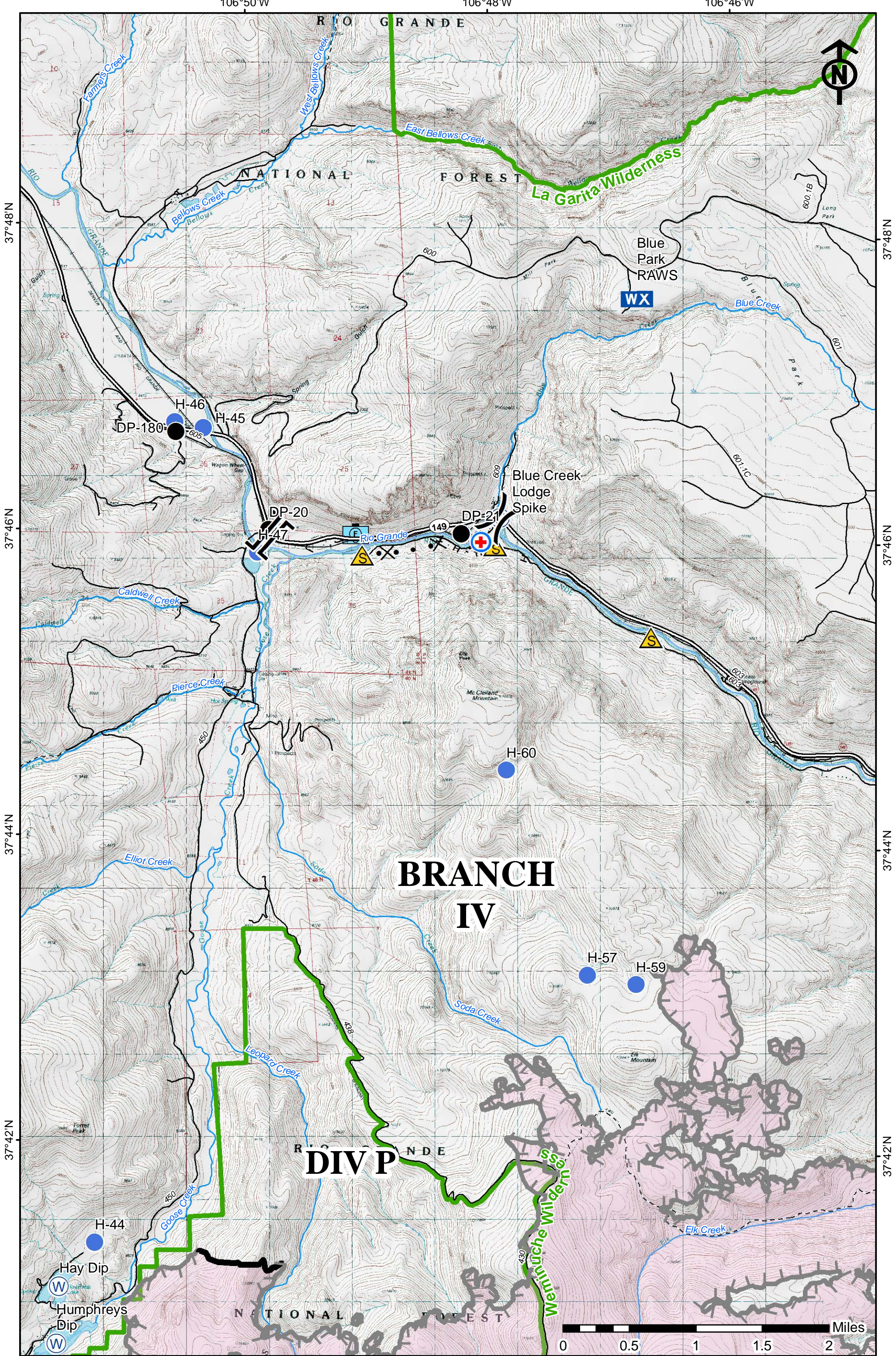
Weminuche Wilderness

FOREST

NATIONAL

WILDERNESS





37°48'N

37°48'N

37°46'N

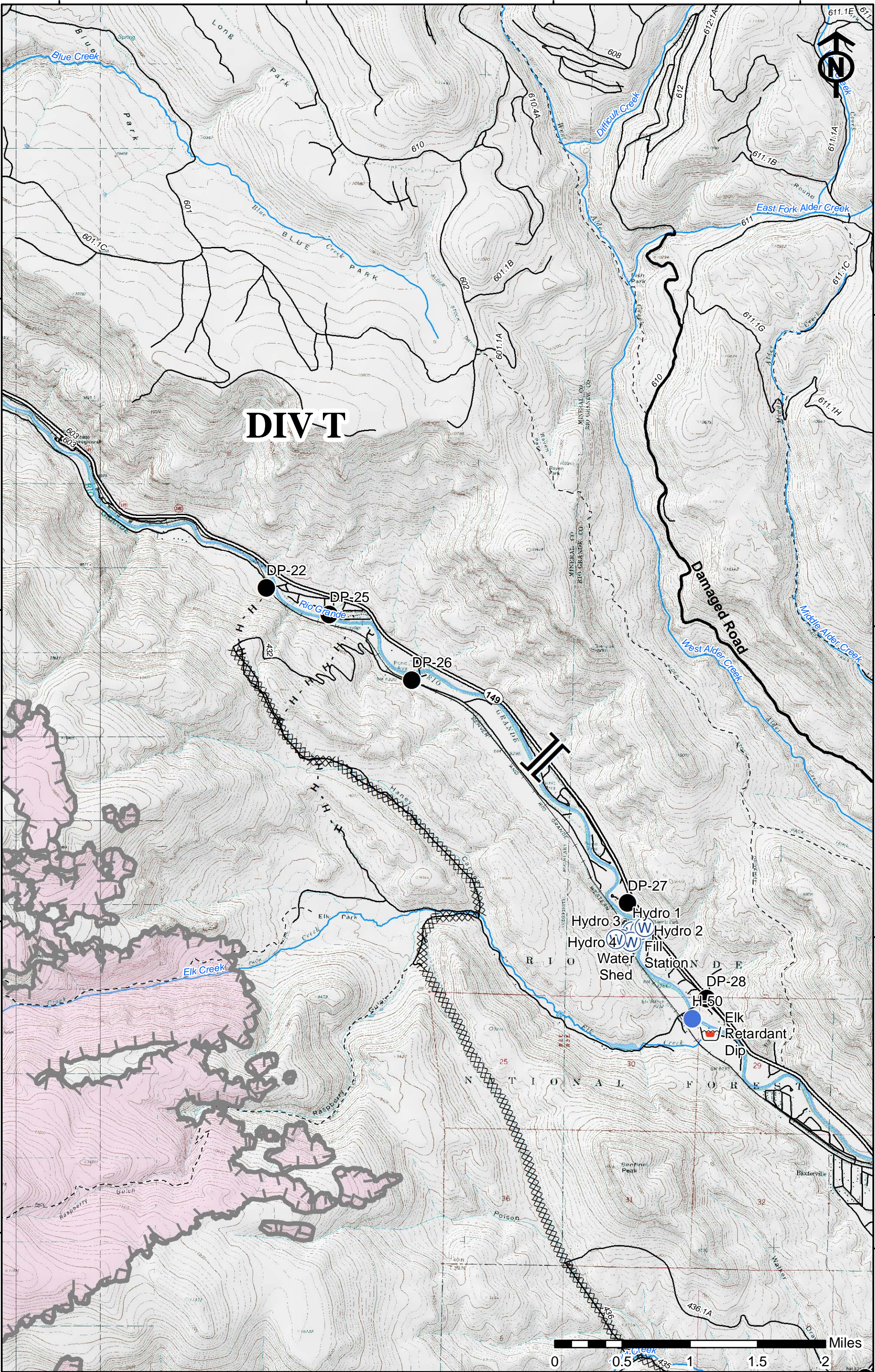
37°46'N

37°44'N

37°44'N

37°42'N

37°42'N



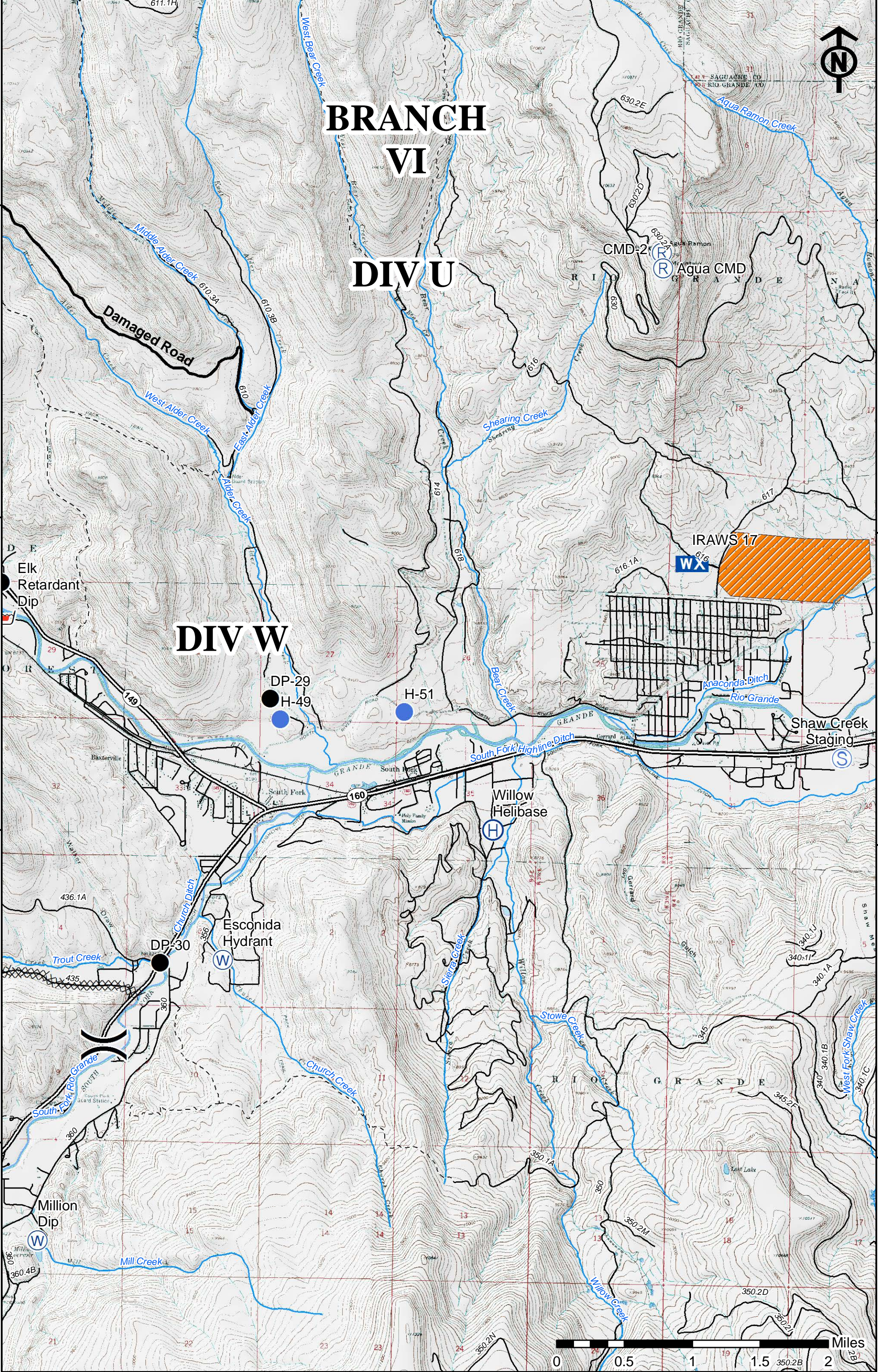
DIV T

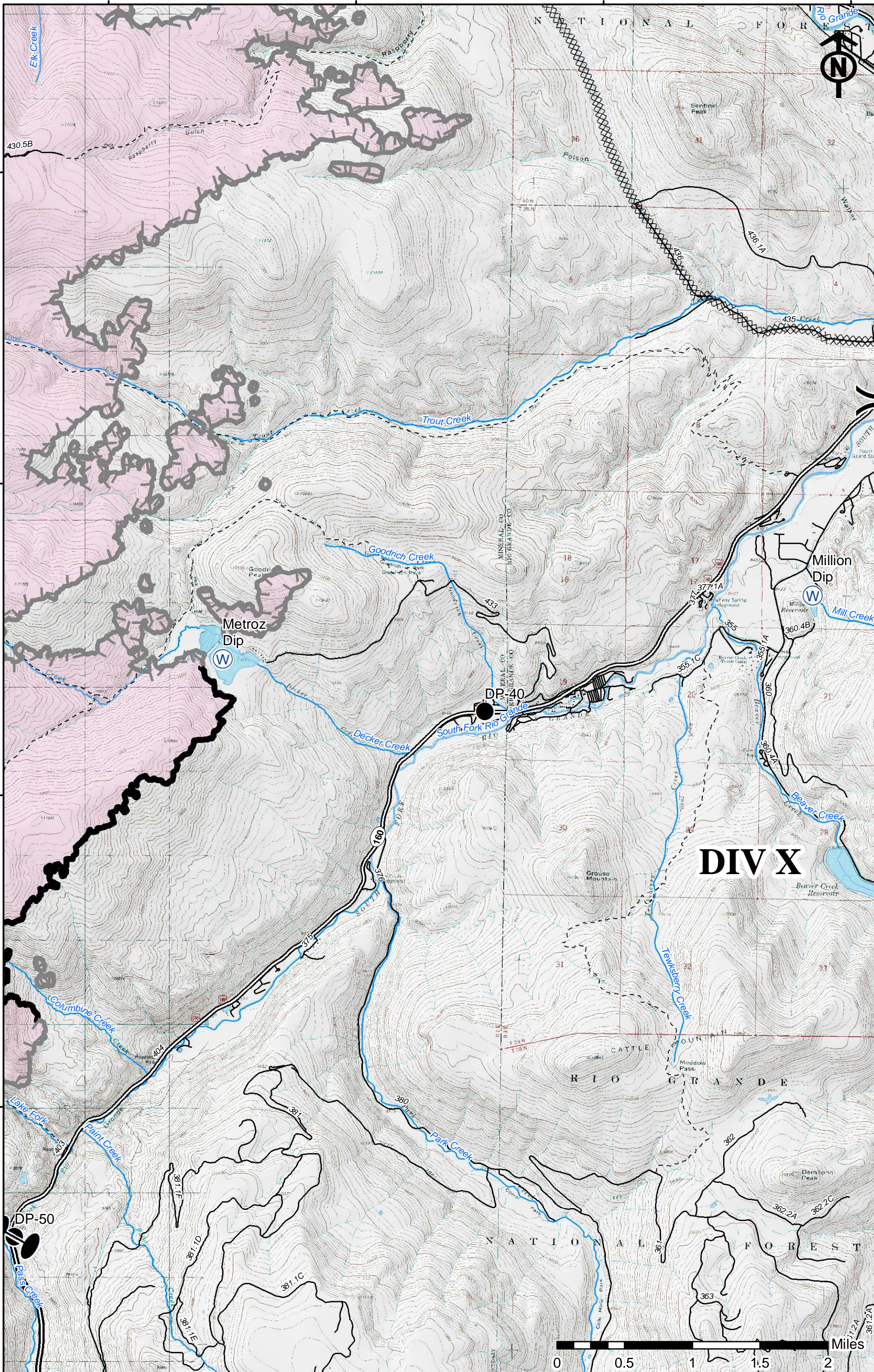


BRANCH VI

DIV U

DIV W





DIV X

