



























West Fork Complex
 CO-SSF-00285
 July 5th, 2013
 0600
 NAD 83

Operations Map

West Fork: 56,568 acres
 Windy Pass: 1,417 acres
 Papose: 48,652 acres
 Total: 106,637 acres
 @ of 20130704 0006 hrs

Legend

-  co_highways_spl
-  East / West Zone Break
-  co_lakes
-  Isolated Heat
-  Heat Perimeter
-  Intense Heat
-  Scattered Heat
-  Structures
-  Road
-  Trail
-  Wilderness Area
-  PRIVATE
-  Zone
-  Division
-  Branch
-  Retardant/Mud Pit
-  Fire Origin
-  Water Source
-  Mobile Weather Unit
-  Repeater
-  Helispot
-  MediVac Site
-  Camp
-  Incident Command Post
-  Drop Point
-  Uncontrolled Fire Edge

0 0.25 0.5 1 Miles



Jared Whitmer
 7/5 600

